

NOTICE!!

These documents have been scanned!

Do not place un-scanned documents beneath this notice!

Do not remove this notice from this file!

GPO Jacket No. 560-102
Print Order 61540
Rise Business Services, LLC
Job=AZ15 5/10/2019



Box Number= AZ15031



Claim Begin-End: AMC429619-AMC429623

1 Initial Receipt



AZ15031-14

AMC429540-AMC429995

United States Department of the Interior
Bureau of Land Management
 LANDS/RECREATION & PLANNING
 ONE N CENTRAL AVE
 PHOENIX, AZ 85004 -2203
 Phone: 602-417-9200

Receipt

No: 3159991

Transaction #: 3252526	
Date of Transaction: 10/31/2014	
CUSTOMER:	
WESTERN HILLS ROCKS AND GEMS INC 288 W CENTER ST KANAB,UT 84741-3448 US	

LINE #	QTY	DESCRIPTION	REMARKS	UNIT PRICE	TOTAL
1	5.00	LOCATABLE MINERALS / MINING CLAIMS-NEW,UNADJUD, ONE OR MORE AUTH NOS / NEW MINING CLAIM PROCESSING FEE CASES: AMC429619/\$20.00, AMC429620/\$20.00, AMC429621/\$20.00, AMC429622/\$20.00, AMC429623/\$20.00		- n/a -	100.00
2	5.00	LOCATABLE MINERALS / MINING CLAIMS-NEW,UNADJUD, ONE OR MORE AUTH NOS / NEW MINING CLAIMS LOCATION FEE CASES: AMC429619/\$37.00, AMC429620/\$37.00, AMC429621/\$37.00, AMC429622/\$37.00, AMC429623/\$37.00		- n/a -	185.00
3	5.00	LOCATABLE MINERALS / MINING CLAIMS-NEW,UNADJUD, ONE OR MORE AUTH NOS / NEW MINING CLAIMS MAINTENANCE FEE CASES: AMC429619/\$155.00, AMC429620/\$155.00, AMC429621/\$155.00, AMC429622/\$155.00, AMC429623/\$155.00		- n/a -	775.00
TOTAL:					\$1,060.00

PAYMENT INFORMATION			
1	AMOUNT:	1060.00	POSTMARKED: 10/28/2014
	TYPE:	CHECK	RECEIVED: 10/30/2014
	CHECK NO:	3903	
	NAME:	WESTERN HILLS 288 W CENTER ST KANAB UT 84741-3448 US	

NOTICE!!

These documents have been scanned!

Do not place un-scanned documents beneath this notice!

Do not remove this notice from this file!

GPO Jacket No. 560-102
Print Order 61540
Rise Business Services, LLC
Job=AZ15 5/10/2019



Box Number= AZ15031



Claim Begin-End: AMC429619-AMC429623

2 Correspondence



AZ15031-14

AMC429540-AMC429995

**NO
DOCUMENTS
FOUND**

NO DOCUMENTS FOUND
NO DOCUMENTS FOUND

NOTICE!!

These documents have been scanned!

Do not place un-scanned documents beneath this notice!

Do not remove this notice from this file!

GPO Jacket No. 560-102
Print Order 61540
Rise Business Services, LLC
Job=AZ15 5/10/2019



Box Number= AZ15031



Claim Begin-End: AMC429619-AMC429623

3 Transfers



AZ15031-14

AMC429540-AMC429995

**NO
DOCUMENTS
FOUND**

NO DOCUMENTS FOUND
NO DOCUMENTS FOUND

NOTICE!!

These documents have been scanned!

Do not place un-scanned documents beneath this notice!

Do not remove this notice from this file!

GPO Jacket No. 560-102
Print Order 61540
Rise Business Services, LLC
Job=AZ15 5/10/2019



Box Number= AZ15031



Claim Begin-End: AMC429619-AMC429623

4 Annual Filings



AZ15031-14

AMC429540-AMC429995

UNITED STATES
DEPARTMENT OF THE INTERIOR
BUREAU OF LAND MANAGEMENT
MAINTENANCE FEE WAIVER CERTIFICATION

73
[Handwritten signature]

429619

FORM APPROVED
OMB NO. 1004-0114
Expires: January 31, 2020

SEE INSTRUCTIONS ON PAGE 2

- This small miner waiver is filed for the assessment year beginning on September 1, 2019 and ending on September 1, 2020.
- The undersigned and all related parties owned ten or fewer mining claims, mill, or tunnel sites located and maintained on Federal lands in the United States of America on September 1, 2019.
- The undersigned have performed the assessment work required by law for each mining claim listed prior to filing this waiver and understand that by filing this form, the undersigned must file an affidavit of assessment work with the Bureau of Land Management (BLM) by the December 30th following the filing of this waiver.
- The undersigned understand that if the assessment work obligation has not yet come due under 30 U.S.C. 28 (for those claims in their first assessment year only), a notice of intent to hold reciting this condition must be recorded by the December 30th following the filing of this waiver.
- The undersigned understand that mill and tunnel sites may also be listed on this waiver and be waived from payment of the maintenance fee, and that a notice of intent to hold for these sites is required to be filed with the BLM by the December 30th following the filing of this waiver.
- The undersigned understand and acknowledge that pursuant to 43 U.S.C. 1212 and 18 U.S.C. 1001, the filing or recording of a false, fictitious, or fraudulent document with the BLM may result in a fine of up to \$250,000, a prison term not to exceed five years, or both.
- The mining claims, mill or tunnel sites for which this waiver from payment of the maintenance fees is requested are:

CLAIM OR SITE NAME	BLM RECORDATION SERIAL NUMBER
1. Goldenstone #1	AMC 429619
2. Goldenstone #2	AMC 429620
3. Goldenstone #3	AMC 429621
4. Goldenstone #5	AMC 429622
5. Goldenstone #6	AMC 429623
6.	
7.	
8.	
9.	
10.	

RECEIVED
BLM AZ STATE OFFICE
2019 JUN 28 P 2:33
PHOENIX, ARIZONA

The owner(s) (claimants) of the above mining claims and sites are:

Ken - Braun - Western Mills Rocksevens Inc
(Owner's Name - Please Print)
288 W Center St
(Owner's Mailing Address)

[Signature]
(Owner's Signature)
Kanab (City) UT (State) 84701 (Zip Code)

(Owner's Name - Please Print)

(Owner's Signature)

(Owner's Mailing Address)

(City)

(State)

(Zip Code)

(Owner's Name - Please Print)

(Owner's Signature)

(Owner's Mailing Address)

(City)

(State)

(Zip Code)

(Owner's Name - Please Print)

(Owner's Signature)

(Owner's Mailing Address)

(City)

(State)

(Zip Code)

(Continued on page 2)

4483
ENTERED
SEP 18 2019
BY: *[Signature]*

[Handwritten initials]



United States Department of the Interior



BUREAU OF LAND MANAGEMENT
Arizona State Office
One North Central Avenue, Suite 800
Phoenix, Arizona 85004-4427
www.blm.gov/az/

OCT 03 2019

In Reply Refer To:
3800 (9200) RM
AMC429619

CERTIFIED MAIL - RETURN RECEIPT REQUESTED No. 9214 8901 9403 8391 1568 38

NOTICE

WESTERN HILLS ROCKS & GEMS : This Notice Affects Those Claims
288 W CENTER ST : Shown in the Block Below.
KANAB, UT 84741-3448 :

AMC429619 - AMC429623
GOLDENSTONE #1, GOLDENSTONE #2, GOLDENSTONE #3, GOLDENSTONE #5,
GOLDENSTONE #6

Maintenance Fee Waiver Held for Rejection

This office received the Maintenance Fee Waiver Certification (waiver) for the above listed mining claim(s). The waiver is not properly completed and does not meet the annual filing requirements.

In accordance with 43 Code of Federal Regulations (CFR) 3835.10, the name, address, and original signatures of all owners of the mining claim must be included on the waiver form. Please correct the discrepancy as noted below:

- The owner of the mining claims did not sign the document. We require the original signatures of all owners of the mining claims. Please obtain the missing signatures on the enclosed copy of the waiver.
- If a person is signing on behalf of an association or company, they must indicate in what capacity they are signing for the association or company. Please indicate under the signature if the signor is the company president, vice president, etc.


RECEIVED
BLM AZ STATE OFFICE
2019 OCT 16 12:05
PHOENIX, ARIZONA

- In the case of the death of a mining claim owner the following documents are required: 1) copy of the death certificate; 2) proof that whomever signs the waiver has authority to sign on behalf of the deceased claimant (this can be a copy of the will or a document from probate court declaring the executor of the will or personal representative of the deceased).

In order to correct the defect in the waiver, per 43 CFR 3835.93, you must provide this office with the requested information within 60 days of your receipt of this notice. If you are unable to provide this information, you have the option of paying the annual maintenance fee of \$165 per claim (\$165 per 20 acres for placer claims larger than 20 acres). If we do not receive the requested corrections or the maintenance fees within the 60 day time frame, the claim(s) will be declared forfeited and closed.

If additional information is required, please contact RéAnn Myers at 602-417-9413. Please include your AMC serial number(s) on all correspondence.

Sincerely,



Elena Fink
Deputy State Director
Lands, Minerals and Energy Division

Enclosure

RECEIVED
BLM AZ STATE OFFICE
2019 OCT 16 P 3:05
PHOENIX, ARIZONA

US Department of the Interior
Bureau of Land Management
1 N Central Ave. Ste 800
Phoenix, AZ 85004

USPS CERTIFIED MAIL



9214 8901 9403 8391 1568 38

WESTERN HILLS ROCKS & GEMS
288 W CENTER ST
KANAB UT 84741-3448

RECEIVED
BLM AZ STATE OFFICE
2019 OCT 16 P 3:05
PHOENIX, ARIZONA

Postage: \$5.6000

UNITED STATES
DEPARTMENT OF THE INTERIOR
BUREAU OF LAND MANAGEMENT

73
[Handwritten signature]

429619

MAINTENANCE FEE WAIVER CERTIFICATION

FORM APPROVED
OMB NO. 1004-0114
Expires: January 31, 2020

SEE INSTRUCTIONS ON PAGE 2

- This small miner waiver is filed for the assessment year beginning on September 1, 2019 and ending on September 1, 2020.
- The undersigned and all related parties owned ten or fewer mining claims, mill, or tunnel sites located and maintained on Federal lands in the United States of America on September 1, 2019.
- The undersigned have performed the assessment work required by law for each mining claim listed prior to filing this waiver and understand that by filing this form, the undersigned must file an affidavit of assessment work with the Bureau of Land Management (BLM) by the December 30th following the filing of this waiver.
- The undersigned understand that if the assessment work obligation has not yet come due under 30 U.S.C. 28 (for those claims in their first assessment year only), a notice of intent to hold reciting this condition must be recorded by the December 30th following the filing of this waiver.
- The undersigned understand that mill and tunnel sites may also be listed on this waiver and be waived from payment of the maintenance fee, and that a notice of intent to hold for these sites is required to be filed with the BLM by the December 30th following the filing of this waiver.
- The undersigned understand and acknowledge that pursuant to 43 U.S.C. 1212 and 18 U.S.C. 1001, the filing or recording of a false, fictitious, or fraudulent document with the BLM may result in a fine of up to \$250,000, a prison term not to exceed five years, or both.
- The mining claims, mill or tunnel sites for which this waiver from payment of the maintenance fees is requested are:

CLAIM OR SITE NAME	BLM RECORDATION SERIAL NUMBER
1. Goldenstone #1	AMC 429619
2. Goldenstone #2	AMC 429620
3. Goldenstone #3	AMC 429621
4. Goldenstone #5	AMC 429622
5. Goldenstone #6	AMC 429623
6.	
7.	
8.	
9.	
10.	

RECEIVED
BLM AZ STATE OFFICE
2019 JUN 28 P 2:33
PHOENIX, ARIZONA

The owner(s) (claimants) of the above mining claims and sites are:

Ken Brown - Western Mills Rocksevens Inc
(Owner's Name - Please Print)

288 W Center St
(Owner's Mailing Address)

Kanab
(City)

[Signature]
(Owner's Signature)
UT 84701
(State) (Zip Code)

(Owner's Name - Please Print)

(Owner's Mailing Address)

(Owner's Signature)

(City) (State) (Zip Code)

(Owner's Name - Please Print)

(Owner's Mailing Address)

(Owner's Signature)

(City) (State) (Zip Code)

(Owner's Name - Please Print)

(Owner's Mailing Address)

(Owner's Signature)

(City) (State) (Zip Code)

4483
ENTERED
SEP 18 2019
BY: [Signature]

(Continued on page 2)
CORRECTED WVR REVD
10/16/2019. PM

[Handwritten signature]

429619

PROOF OF LABOR

Western Hills Rocks and Gems, Inc.
288 West Center
Kanab, Utah 84741
Ph. 435-644-2390

RECEIVED
BLM AZ STATE OFFICE
2018 JUL 30 P 2:03
PHOENIX, ARIZONA

State of Utah
County of Kane

I, Ken Brown, of Western Hills Rocks and Gems, Inc., being first duly sworn, depose and say that I have caused work to be done on the:


GOLDENSTONE #'S 1-3.

Serial #'s A MC 429619, A MC 429620 & A MC 429621.

Mining claims, situated in Mohave Mining District, Mohave County, Ariz., Section 19, Township 41N, Range 7W, Mohave County Recorder fee # 2014048773, 2014048774, 2014048775, and caused labor to be preformed and improvements as follows:

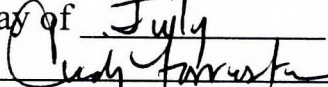
April 1, 2018, through April 30, 2018, when 0 cubic feet of earth (overburden) was moved and 15 cubic feet of rock were removed.


Said work was done, improvements made and paid for by, Western Hills Rocks and Gems, Inc., the owner of said mining claims, for the purpose of holding GOLDENSTONE #'s 1- 3. mining claims. The actual amount paid for improvements and labor was: \$2050.00.


Ken Brown, Secretary, Western Hills.

ss{ Subscribed and sworn to before me on

27 day of July 2018


Notary Public



Ram

4273453

PROOF OF LABOR

Western Hills Rocks and Gems, Inc.
288 West Center
Kanab, Utah. 84741
Ph. 801-644-2390

RECEIVED
BLM AT STATE OFFICE
2018 JUL 30 P 2:03
PHOENIX, ARIZONA

State of Utah

County of Kane

I, Ken Brown, of Western Hills Rocks and Gems, Inc., being first duly sworn, depose and say that I have caused work to be done on the:

GOLDENSTONE #S 5 & 6.

Serial #'s A MC 429622 and A MC 429623.

Mining claims, situated in Mohave Mining District, Mohave County, Ariz., Section 11 & 12, Township 40N, Range 7W, Mohave County Recorder fee # 2014048776, 2014048777 and caused labor to be preformed and improvements as follows:

May 15, 2018 through June 15, 2018, when 0 cubic feet of earth (overburden) was moved and 35 cubic feet of rock were removed.

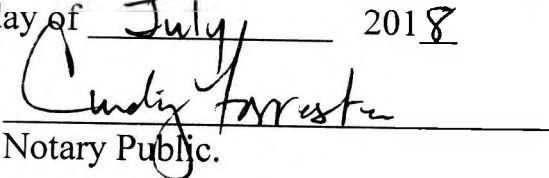
Said work was done, improvements made and paid for by, Western Hills Rocks and Gems, Inc., the owner of said mining claims, for the purpose of holding GOLDENSTONE #'s 5 & 6 mining claims. The actual amount paid for improvements and labor was: \$1700.00.

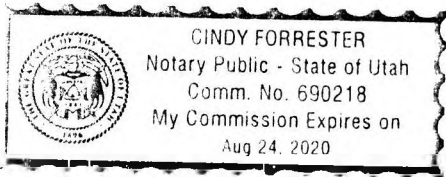


Ken Brown, Secretary, Western Hills.

ss{ Subscribed and sworn to before me on

27 day of July 2018


Notary Public.




Western Hills

**Manufacturer and Wholesaler of
"Nature's Most Beautiful Paintings"**

288 West Center • Kanab, Utah 84741



1000



85004


U.S. POSTAGE
PAID
KANAB, UT
84741
JUL 27, 18
AMOUNT

\$6.70

R2305E123592-02

PLACE STICKER AT TOP OF ENVELOPE TO THE RIGHT
OF THE RETURN ADDRESS. FOLD AT DOTTED LINE

CERTIFIED MAIL®



7016 0910 0002 1323 0940

Bureau of Land Management
One N. Central Ave. Suite 800
Phoenix, AZ 85004

PHOENIX, AZ 85004

2018 JUL 30 P 2:03

PHOENIX STATE OFFICE

3:00 PM

United States Department of the Interior
Bureau of Land Management
 DIV OF LANDS, MINRLS & ENERGY
 ONE N CENTRAL AVE
 PHOENIX, AZ 85004 -4427
 Phone: 602-417-9200

Receipt

No: 4223453

Transaction #: 4338683	
Date of Transaction: 07/31/2018	
CUSTOMER:	
KENNETH BROWN 288 W CENTER ST KANAB,UT 84741-3448 US	

LINE #	QTY	DESCRIPTION	REMARKS	UNIT PRICE	TOTAL
1	1.00	LOCATABLE MINERALS / MINING CLAIMS- NOT NEW-UNADJUD,ONE AUTH NO. ONLY / MINING CLAIM MONEY RECEIVED CASES: AMC429619/\$50.00	POL 2018/5 WAV	- n/a -	50.00
TOTAL:					\$50.00

PAYMENT INFORMATION			
1	AMOUNT:	50.00	POSTMARKED: N/A
	TYPE:	CHECK	RECEIVED: 07/31/2018
	CHECK NO:	4564	
	NAME:	WESTERN HELLS NATURES SHOWCASE, 288 W CENTER ST KANAB UT 84741 US	

REMARKS

This receipt was generated by the automated BLM Collections and Billing System and is a paper representation of a portion of the official electronic record contained therein.

UNITED STATES
DEPARTMENT OF THE INTERIOR
BUREAU OF LAND MANAGEMENT

136
JMK

AMC 429619

MAINTENANCE FEE WAIVER CERTIFICATION

FORM APPROVED
OMB NO. 1004-0114
Expires: January 31, 2020

SEE INSTRUCTIONS ON PAGE 2

1. This small miner waiver is filed for the assessment year beginning on September 1, 2018 and ending on September 1, 2019.
2. The undersigned and all related parties owned ten or fewer mining claims, mill, or tunnel sites located and maintained on Federal lands in the United States of America on September 1, 2018.
3. The undersigned have performed the assessment work required by law for each mining claim listed prior to filing this waiver and understand that by filing this form, the undersigned must file an affidavit of assessment work with the Bureau of Land Management (BLM) by the December 30th following the filing of this waiver.
4. The undersigned understand that if the assessment work obligation has not yet come due under 30 U.S.C. 28 (for those claims in their first assessment year only), a notice of intent to hold reciting this condition must be recorded by the December 30th following the filing of this waiver.
5. The undersigned understand that mill and tunnel sites may also be listed on this waiver and be waived from payment of the maintenance fee, and that a notice of intent to hold for these sites is required to be filed with the BLM by the December 30th following the filing of this waiver.
6. The undersigned understand and acknowledge that pursuant to 43 U.S.C. 1212 and 18 U.S.C. 1001, the filing or recording of a false, fictitious, or fraudulent document with the BLM may result in a fine of up to \$250,000, a prison term not to exceed five years, or both.
7. The mining claims, mill or tunnel sites for which this waiver from payment of the maintenance fees is requested are:

CLAIM OR SITE NAME	BLM RECORDATION SERIAL NUMBER
1. GOLDENSTONE #1	AMC 429619
2. Goldenstone #2	AMC 429620
3. Goldenstone #3	AMC 429621
4. Goldenstone #5	AMC 429622
5. Goldenstone #6	AMC 429623
6.	
7.	
8.	
9.	
10.	

RECEIVED
 PHOENIX, ARIZONA
 2018 JUL 30 P 2:03

The owner(s) (claimants) of the above mining claims and sites are:

Ken Brown - Western Hills Rocks & Gems Inc. *[Signature]*
 (Owner's Name - Please Print) (Owner's Signature)

200 W Center St *[Signature]* Kanab UT 84741
 (Owner's Mailing Address) (City) (State) (Zip Code)

(Owner's Name - Please Print) (Owner's Signature)

(Owner's Mailing Address) (City) (State) (Zip Code)

(Owner's Name - Please Print) (Owner's Signature)

(Owner's Mailing Address) (City) (State) (Zip Code)

(Owner's Name - Please Print) *483* (Owner's Signature)

(Owner's Mailing Address) (City) (State) (Zip Code)

ENTERED
 SEP 05 2018
 BY: *[Signature]*

[Handwritten initials]

429619

105
A

Form 3830-2
(January 2017)

UNITED STATES
DEPARTMENT OF THE INTERIOR
BUREAU OF LAND MANAGEMENT
MAINTENANCE FEE WAIVER CERTIFICATION

FORM APPROVED
OMB NO. 1004-0114
Expires: January 31, 2020

SEE INSTRUCTIONS ON PAGE 2

1. This small miner waiver is filed for the assessment year beginning on September 1, 2017 and ending on September 1, 2018
2. The undersigned and all related parties owned ten or fewer mining claims, mill, or tunnel sites located and maintained on Federal lands in the United States of America on September 1, 2017.
3. The undersigned have performed the assessment work required by law for each mining claim listed prior to filing this waiver and understand that by filing this form, the undersigned must file an affidavit of assessment work with the Bureau of Land Management (BLM) by the December 30th following the filing of this waiver.
4. The undersigned understand that if the assessment work obligation has not yet come due under 30 U.S.C. 28 (for those claims in their first assessment year only), a notice of intent to hold reciting this condition must be recorded by the December 30th following the filing of this waiver.
5. The undersigned understand that mill and tunnel sites may also be listed on this waiver and be waived from payment of the maintenance fee, and that a notice of intent to hold for these sites is required to be filed with the BLM by the December 30th following the filing of this waiver.
6. The undersigned understand and acknowledge that pursuant to 43 U.S.C. 1212 and 18 U.S.C. 1001, the filing or recording of a false, fictitious, or fraudulent document with the BLM may result in a fine of up to \$250,000, a prison term not to exceed five years, or both.
7. The mining claims, mill or tunnel sites for which this waiver from payment of the maintenance fees is requested are:

CLAIM OR SITE NAME	BLM RECORDATION SERIAL NUMBER
1. Goldenstone #1	AMC 429619
2. Goldenstone #2	AMC 429620
3. Goldenstone #3	AMC 429621
4. Goldenstone #5	AMC 429622
5. Goldenstone #8	AMC 429623
6.	
7.	
8.	
9.	
10.	

The owner(s) (claimants) of the above mining claims and sites are:

Western Hill Rocks & Gems Inc.
(Owner's Name - Please Print)
288 W. Center St
(Owner's Mailing Address)

Ken Brown
[Signature]
(Owner's Signature)
Harold (City) UT (State) 84741 (Zip Code)

2017 JUL 28 P 3:30

(Owner's Name - Please Print)

(Owner's Signature)

(Owner's Mailing Address)

(City) (State) (Zip Code)

(Owner's Name - Please Print)

(Owner's Signature)

(Owner's Mailing Address)

(City) (State) (Zip Code)

(Owner's Name - Please Print)

(Owner's Signature)

(Owner's Mailing Address)

(City) (State) (Zip Code)

BY: [Signature]
AUG 30 2017

(Continued on page 2)

CORRECTED WAIVER
EKT LTR DTD 10/20/2017.
247 REMOVED. RM

nw/ra

(Owner's Name - Please Print)	(Owner's Signature)		
(Owner's Mailing Address)	(City)	(State)	(Zip Code)
(Owner's Name - Please Print)	(Owner's Signature)		
(Owner's Mailing Address)	(City)	(State)	(Zip Code)
(Owner's Name - Please Print)	(Owner's Signature)		
(Owner's Mailing Address)	(City)	(State)	(Zip Code)
(Owner's Name - Please Print)	(Owner's Signature)		
(Owner's Mailing Address)	(City)	(State)	(Zip Code)

18 U.S.C. 1001 and 43 U.S.C. 1212 make it a crime for any person knowingly and willfully to make to any department or agency of the United States any false, fictitious or fraudulent statements or representations as to any matter within its jurisdiction.

INSTRUCTIONS

1. This certification is made under the provisions of 43 U.S.C. § 1744 and 30 U.S.C. §28-28k and the regulations thereunder (43 CFR Part 3830).
2. The claimant(s) must fill in the dates in paragraph 1 for the beginning and ending of the assessment year for which this waiver is sought.
3. The claimant(s) must fill in the date in paragraph 2 for the beginning of the assessment year for which this waiver is sought.
4. All claim and site names and BLM serial numbers must be listed for the mining claims, mill sites, and tunnel sites for which the waiver is sought.
5. All owners of the mining claims, mill sites, and tunnel sites and their addresses must be given.
6. This waiver form must be signed by all the claimants or their designated agent, in original form. If an agent is designated, a notarized designation of agent, signed by all of the claimants with proper address given, must be submitted with this waiver.
7. This form must be filed no later than September 1st for the upcoming assessment year in the BLM State Office where the mining claims or sites are recorded, or the waiver cannot be granted by the BLM. (Example: To obtain a waiver for the assessment year 2012, which begins on September 1, 2011, you must qualify for and file for a waiver no later than September 1, 2011, in the proper BLM State Office.)
8. For all mining claims which require assessment work, you must record an affidavit of labor on or before the December 30th immediately following the filing of this waiver. For all other mining claims or sites waived, you must record a notice of intent to hold on or before the December 30th immediately following the filing of this waiver.
9. Mill and tunnel sites may also be listed on this waiver and be waived from payment of the maintenance fee. A notice of intent to hold for these sites is required to be filed by the December 30th following the filing of this waiver.

FOR OFFICIAL USE ONLY

2017 JUL 25 P 3:02



United States Department of the Interior

BUREAU OF LAND MANAGEMENT
Arizona State Office
One North Central Avenue, Suite 800
Phoenix, Arizona 85004-4427
www.blm.gov/az/



RECEIVED
D.M. L... OFFICE
OCT 20 2017

OCT 20 2017

In Reply Refer To:
3800 (9200) RM
AMC429619

CERTIFIED MAIL - RETURN RECEIPT REQUESTED No. 7017 0660 0000 3024 1225

NOTICE

WESTERN HILLS ROCKS & GEMS : This Notice Affects Those Claims
288 W CENTER ST : Shown in the Block Below.
KANAB, UT 84741-3448 :

AMC429619 - AMC429623
GOLDENSTONE #1 - GOLDENSTONE #3, GOLDENSTONE #5, GOLDENSTONE #6

Maintenance Fee Waiver Held for Rejection

This office received the Maintenance Fee Waiver Certification (waiver) for the above listed mining claim(s). The waiver is not properly completed and does not meet the annual filing requirements.

In accordance with 43 Code of Federal Regulations (CFR) 3835.10, the name, address, and original signatures of all owners of the mining claim must be included on the waiver form. Please correct the discrepancy as noted below:

- The document is missing signatures. Next to each name there must be a signature: either that of the owner, or an authorized agent. Please obtain the missing signatures on the enclosed copy of the waiver.
- If an agent signs, they should sign and print their own name, identify themselves as signing on behalf of the company, and indicate in what capacity they are signing for the company.

In order to correct the defect in the waiver, per 43 CFR 3835.93, you must provide this office with the requested information within 60 days of your receipt of this notice. If you are unable to provide this information, you have the option of paying the annual maintenance fee of \$155 per claim (\$155

per 20 acres for placer claims larger than 20 acres). If we do not receive the requested corrections or the maintenance fees within the 60 day time frame, the claim(s) will be declared forfeited and closed.

If additional information is required, please contact RéAnn Myers at 602-417-9413. Please include your AMC serial number(s) on all correspondence.

Sincerely,



Lucas Lucero
Deputy State Director
Lands, Minerals and Energy Division

Enclosure(s)

RECEIVED
DINA STATE OFFICE
MAY 24 2011
PLACER ZONE

SENDER: COMPLETE THIS SECTION

- Complete items 1, 2, and 3.
- Print your name and address on the reverse so that we can return the card to you.
- Attach this card to the back of the mailpiece, or on the front if space permits.

1. Article Addressed to:

BLM, AZ State Off.
 One - N. Central Ave.
 Suite 800
 Phoenix AZ 85004



9590 9402 2493 6306 7635 24

2. Article Number (Transfer from service label)

7016 0910 0002 1323 0926

COMPLETE THIS SECTION ON DELIVERY

A. Signature

X Agent Addressee

B. Received by (Printed Name)

C. Date of Delivery

D. Is delivery address different from item 1? YesIf YES, enter delivery address below: No

3. Service Type

 Adult Signature Adult Signature Restricted Delivery Certified Mail® Certified Mail Restricted Delivery Collect on Delivery Collect on Delivery Restricted Delivery Restricted Delivery Priority Mail Express® Registered Mail™ Registered Mail Restricted Delivery Return Receipt for Merchandise Signature Confirmation™ Signature Confirmation Restricted Delivery

PS Form 3811, July 2015 PSN 7530-02-000-9053

Domestic Return Receipt



8500484427

UNITED STATES
 DEPARTMENT OF THE INTERIOR
 Bureau of Land Management
 Arizona State Office
 One North Central Avenue, Suite 800
 Phoenix, Arizona 85004-4427

7016 0910 0002 1323 0926

**CERTIFIED MAIL®**

PLACE STICKER AT TOP OF ENVELOPE TO THE RIGHT OF THE RETURN ADDRESS. FOLD AT DOTTED LINE


Manufacturer and Wholesaler of
 "Nature's Most Beautiful Paintings"
 288 West Center • Phoenix, Arizona 85004

Western Skills

R2305E123592-02

\$6.59

U.S. POSTAGE
 PAID
 KANAB, UT
 84741
 NOV 06 17
 AMOUNT



85004

1000



429619

105
AM

Form 3830-2
(January 2017)

UNITED STATES
DEPARTMENT OF THE INTERIOR
BUREAU OF LAND MANAGEMENT
MAINTENANCE FEE WAIVER CERTIFICATION

FORM APPROVED
OMB NO. 1004-0114
Expires: January 31, 2020

SEE INSTRUCTIONS ON PAGE 2

- This small miner waiver is filed for the assessment year beginning on September 1, 2017 and ending on September 1, 2018
- The undersigned and all related parties owned ten or fewer mining claims, mill, or tunnel sites located and maintained on Federal lands in the United States of America on September 1, 2017.
- The undersigned have performed the assessment work required by law for each mining claim listed prior to filing this waiver and understand that by filing this form, the undersigned must file an affidavit of assessment work with the Bureau of Land Management (BLM) by the December 30th following the filing of this waiver.
- The undersigned understand that if the assessment work obligation has not yet come due under 30 U.S.C. 28 (for those claims in their first assessment year only), a notice of intent to hold reciting this condition must be recorded by the December 30th following the filing of this waiver.
- The undersigned understand that mill and tunnel sites may also be listed on this waiver and be waived from payment of the maintenance fee, and that a notice of intent to hold for these sites is required to be filed with the BLM by the December 30th following the filing of this waiver.
- The undersigned understand and acknowledge that pursuant to 43 U.S.C. 1212 and 18 U.S.C. 1001, the filing or recording of a false, fictitious, or fraudulent document with the BLM may result in a fine of up to \$250,000, a prison term not to exceed five years, or both.
- The mining claims, mill or tunnel sites for which this waiver from payment of the maintenance fees is requested are:

CLAIM OR SITE NAME	BLM RECORDATION SERIAL NUMBER
1. Goldenstone #1	AMC 429619
2. Goldenstone #2	AMC 429620
3. Goldenstone #3	AMC 429621
4. Goldenstone #4	AMC 429622
5. Goldenstone #5	AMC 429623
6.	
7.	
8.	
9.	
10.	

The owner(s) (claimants) of the above mining claims and sites are:

Western Hills Rocks & Gems Inc.
 (Owner's Name - Please Print)
288 W. Center St
 (Owner's Mailing Address)

Harold (City) UT (State) 84741 (Zip Code)
 (Owner's Signature)

2017 JUL 28 P 3:02

(Owner's Name - Please Print)

(Owner's Signature)

(Owner's Mailing Address)

(City)

(State)

(Zip Code)

(Owner's Name - Please Print)

(Owner's Signature)

(Owner's Mailing Address)

(City)

(State)

(Zip Code)

(Owner's Name - Please Print)

(Owner's Signature)

(Owner's Mailing Address)

(City)

(State)

(Zip Code)

(Continued on page 2)

CORRECTED WAIVER
RCV'D 11/9/2017 247
REMOVED - RM

NW/PM

(Owner's Name - Please Print)	(Owner's Signature)		
(Owner's Mailing Address)	(City)	(State)	(Zip Code)
(Owner's Name - Please Print)	(Owner's Signature)		
(Owner's Mailing Address)	(City)	(State)	(Zip Code)
(Owner's Name - Please Print)	(Owner's Signature)		
(Owner's Mailing Address)	(City)	(State)	(Zip Code)
(Owner's Name - Please Print)	(Owner's Signature)		
(Owner's Mailing Address)	(City)	(State)	(Zip Code)

18 U.S.C. 1001 and 43 U.S.C. 1212 make it a crime for any person knowingly and willfully to make to any department or agency of the United States any false, fictitious or fraudulent statements or representations as to any matter within its jurisdiction.

INSTRUCTIONS

1. This certification is made under the provisions of 43 U.S.C. § 1744 and 30 U.S.C. §28-28k and the regulations thereunder (43 CFR Part 3830).
2. The claimant(s) must fill in the dates in paragraph 1 for the beginning and ending of the assessment year for which this waiver is sought.
3. The claimant(s) must fill in the date in paragraph 2 for the beginning of the assessment year for which this waiver is sought.
4. All claim and site names and BLM serial numbers must be listed for the mining claims, mill sites, and tunnel sites for which the waiver is sought.
5. All owners of the mining claims, mill sites, and tunnel sites and their addresses must be given.
6. This waiver form must be signed by all the claimants or their designated agent, in original form. If an agent is designated, a notarized designation of agent, signed by all of the claimants with proper address given, must be submitted with this waiver.
7. This form must be filed no later than September 1st for the upcoming assessment year in the BLM State Office where the mining claims or sites are recorded, or the waiver cannot be granted by the BLM. (Example: To obtain a waiver for the assessment year 2012, which begins on September 1, 2011, you must qualify for and file for a waiver no later than September 1, 2011, in the proper BLM State Office.)
8. For all mining claims which require assessment work, you must record an affidavit of labor on or before the December 30th immediately following the filing of this waiver. For all other mining claims or sites waived, you must record a notice of intent to hold on or before the December 30th immediately following the filing of this waiver.
9. Mill and tunnel sites may also be listed on this waiver and be waived from payment of the maintenance fee. A notice of intent to hold for these sites is required to be filed by the December 30th following the filing of this waiver.

FOR OFFICIAL USE ONLY

2011 JUL 18 10:30:02

429619

PROOF OF LABOR

Western Hills Rocks and Gems, Inc.
288 West Center
Kanab, Utah 84741
Ph. 801-644-2390

State of Utah

County of Kane

I, Ken Brown, of Western Hills Rocks and Gems, Inc., being first duly sworn, depose and say that I have caused work to be done on the:

GOLDENSTONE #S 1-3.

Serial #'s A MC 429619, A MC 429620 & A MC 429621.

Mining claims, situated in Mohave Mining District, Mohave County, Ariz., Section 19, Township 41N, Range 7W, Mohave County Recorder fee # 2014048773, 2014048774, 2014048775, and caused labor to be preformed and improvements as follows:

May 10, 2017, through May 30, 2017, when 0 cubic feet of earth (overburden) was moved and 20 cubic feet of rock were removed.

Approximately 1/4 acre gross reclamation activity was performed.

Said work was done, improvements made and paid for by, Western Hills Rocks and Gems, Inc., the owner of said mining claims, for the purpose of holding GOLDENSTONE #'s 1- 3. mining claims. The actual amount paid for improvements and labor was: \$2250.00.

[Handwritten Signature]

Ken Brown, Secretary, Western Hills.

ss{ Subscribed and sworn to before me on

25 day of July 2017

[Handwritten Signature]

ENTERED
AUG 01 2017
BY: *[Signature]*

SYLVIA JOHNSON
Notary Public
State Of Utah
My Commission Expires 05-16-2020
COMMISSION NO. 688864

RECEIPT # 429619

429619

Notary Public.
PROOF OF LABOR

Western Hills Rocks and Gems, Inc.
288 West Center
Kanab, Utah. 84741
Ph. 801-644-2390

State of Utah

County of Kane

I, Ken Brown, of Western Hills Rocks and Gems, Inc., being first duly sworn, depose and say that I have caused work to be done on the:

GOLDENSTONE #S 5 & 6.

Serial #'s A MC 429622 and A MC 429623.

Mining claims, situated in Mohave Mining District, Mohave County, Ariz., Section 11 & 12, Township 40N, Range 7W, Mohave County Recorder fee # 2014048776, 2014048777 and caused labor to be preformed and improvements as follows:

May 25, 2017 through June 15, 2017, when 0 cubic feet of earth (overburden) was moved and 40 cubic feet of rock were removed.


Said work was done, improvements made and paid for by, Western Hills Rocks and Gems, Inc., the owner of said mining claims, for the purpose of holding GOLDENSTONE #'s 5 & 6 mining claims. The actual amount paid for improvements and labor was: \$1850.00.



Ken Brown, Secretary, Western Hills.

ss{ Subscribed and sworn to before me on

25 day of July 2017



ENTERED
AUG 01 2017
BY: *R. Am*

 SYLVIA JOHNSON
Notary Public
State Of Utah
My Commission Expires 05-16-2020
COMMISSION NO. 688864

CERTIFIED MAIL®



7015 0640 0003 4048 1722

in Hills

Manufacturer and Wholesaler of
"Nature's Most Beautiful Paintings"

288 West Center - Kanab, Utah 84741

PHOENIX


AZ 85004

27

PM



1000



85004

U.S. POSTAGE
PAID
KANAB, UT
84741
JUL 25, 17
AMOUNT

\$6.80

R2305E124179-03

PHOENIX, AZ 85004
2017 JUL 28 3:02

Bureau of Land Management
Arizona State Office
One Norm Central Avenue, Suite 800
Phoenix, AZ 85004-4427

85004-442700



PLACE STICKER AT TOP OF ENVELOPE TO THE
OF THE RETURN ADDRESS, FOLD AT DOTTED LINE

United States Department of the Interior
Bureau of Land Management
 DIV OF LANDS, MINRLS & ENERGY
 ONE N CENTRAL AVE
 PHOENIX, AZ 85004 -4427
 Phone: 602-417-9200

Receipt

No: 3914081

Transaction #: 4023373	
Date of Transaction: 07/31/2017	
CUSTOMER:	
WESTERN HILLS ROCKS AND GEMS INC 288 W CENTER ST KANAB,UT 84741-3448 US	

LINE #	QTY	DESCRIPTION	REMARKS	UNIT PRICE	TOTAL
1	1.00	LOCATABLE MINERALS / MINING CLAIMS- NOT NEW-UNADJUD.ONE AUTH NO. ONLY / MINING CLAIM MONEY RECEIVED CASES: AMC429619/\$50.00	WAIVER 2018 / POL (5) 2017	- n/a -	50.00
TOTAL:					\$50.00

PAYMENT INFORMATION			
1	AMOUNT:	50.00	POSTMARKED: N/A
	TYPE:	CHECK	RECEIVED: 07/28/2017
	CHECK NO:	4406	
	NAME:	WESTERN HILLS ROCKS AND GEMS INC 288 W CENTER ST KANAB UT 84741-3448 US	

REMARKS

This receipt was generated by the automated BLM Collections and Billing System and is a paper representation of a portion of the official electronic record contained therein.

SENDER: COMPLETE THIS SECTION

- Complete items 1, 2, and 3.
- Print your name and address on the reverse so that we can return the card to you.
- Attach this card to the back of the mailpiece, or on the front if space permits.

1. Article Addressed to:

WESTERN HILLS ROCKS &
GEMS 288 W CENTER ST
KANAB, UT 84741-3448
9200/RM/AMC429619



9590 9402 2832 7069 7541 99

2. Article Number (Transfer from service label)

7017 0660 0000 3024 1225

COMPLETE THIS SECTION ON DELIVERY

A. Signature

-
- Agent
-
-
- Addressee

B. Received by (Printed Name)

C. Date of Delivery

- D. Is delivery address different from item 1? Yes
 If YES, enter delivery address below: No

3. Service Type

- | | |
|--|---|
| <input type="checkbox"/> Adult Signature | <input type="checkbox"/> Priority Mail Express® |
| <input type="checkbox"/> Adult Signature Restricted Delivery | <input type="checkbox"/> Registered Mail™ |
| <input checked="" type="checkbox"/> Certified Mail® | <input type="checkbox"/> Registered Mail Restricted Delivery |
| <input type="checkbox"/> Certified Mail Restricted Delivery | <input type="checkbox"/> Return Receipt for Merchandise |
| <input type="checkbox"/> Collect on Delivery | <input type="checkbox"/> Signature Confirmation™ |
| <input type="checkbox"/> Collect on Delivery Restricted Delivery | <input type="checkbox"/> Signature Confirmation Restricted Delivery |

| Restricted Delivery

USPS TRACKING #



9590 9402 2832 7069 7541 99

First-Class Mail
Postage & Fees Paid
USPS
Permit No. G-10

United States
Postal Service

RECEIVED
PLM A STATE

JUL 31 1999

Sender: Please print your name, address, and ZIP+4® in this box®

U.S. DEPARTMENT OF THE INTERIOR
BUREAU OF LAND MANAGEMENT
ARIZONA STATE OFFICE
ONE NORTH CENTRAL AVENUE, SUITE 800
PHOENIX, AZ 85004-4427





United States Department of the Interior

BUREAU OF LAND MANAGEMENT
Arizona State Office
One North Central Avenue, Suite 800
Phoenix, Arizona 85004-4427
www.blm.gov/az/



OCT 20 2017

In Reply Refer To:
3800 (9200) RM
AMC429619

CERTIFIED MAIL - RETURN RECEIPT REQUESTED No. 7017 0660 0000 3024 1225

NOTICE

WESTERN HILLS ROCKS & GEMS : This Notice Affects Those Claims
288 W CENTER ST : Shown in the Block Below.
KANAB, UT 84741-3448 :

AMC429619 - AMC429623
GOLDENSTONE #1 - GOLDENSTONE #3, GOLDENSTONE #5, GOLDENSTONE #6

Maintenance Fee Waiver Held for Rejection

This office received the Maintenance Fee Waiver Certification (waiver) for the above listed mining claim(s). The waiver is not properly completed and does not meet the annual filing requirements.

In accordance with 43 Code of Federal Regulations (CFR) 3835.10, the name, address, and original signatures of all owners of the mining claim must be included on the waiver form. Please correct the discrepancy as noted below:


- The document is missing signatures. Next to each name there must be a signature: either that of the owner, or an authorized agent. Please obtain the missing signatures on the enclosed copy of the waiver.
- If an agent signs, they should sign and print their own name, identify themselves as signing on behalf of the company, and indicate in what capacity they are signing for the company.

In order to correct the defect in the waiver, per 43 CFR 3835.93, you must provide this office with the requested information within 60 days of your receipt of this notice. If you are unable to provide this information, you have the option of paying the annual maintenance fee of \$155 per claim (\$155

per 20 acres for placer claims larger than 20 acres). If we do not receive the requested corrections or the maintenance fees within the 60 day time frame, the claim(s) will be declared forfeited and closed.

If additional information is required, please contact RéAnn Myers at 602-417-9413. Please include your AMC serial number(s) on all correspondence.

Sincerely,

A handwritten signature in black ink, appearing to read "Lucas Lucero", written in a cursive style.

Lucas Lucero
Deputy State Director
Lands, Minerals and Energy Division

Enclosure(s)

USPS Tracking® Results

[FAQs > \(http://faq.usps.com/?articleId=220900\)](http://faq.usps.com/?articleId=220900)

[Track Another Package +](#)

[Remove X](#)

Tracking Number: 70170660000030241225



Expected Delivery on: Thursday, October 26, 2017 by 8:00pm ⓘ

Product & Tracking Information

[See Available Actions](#)

Postal Product:

Features:
Certified Mail™

DATE & TIME	STATUS OF ITEM	LOCATION
October 26, 2017, 12:15 pm	Delivered, Left with Individual ▲	KANAB, UT 84741
Your item was delivered to an individual at the address at 12:15 pm on October 26, 2017 in KANAB, UT 84741.		
October 26, 2017, 7:38 am	Arrived at Unit	KANAB, UT 84741
October 25, 2017, 8:33 pm	Departed USPS Regional Facility	PROVO UT PROCESSING CENTER
October 25, 2017, 2:38 pm	Arrived at USPS Regional Facility	PROVO UT PROCESSING CENTER

[See More ▾](#)

Available Actions

[Text & Email Updates](#)



[See Less ^](#)

Can't find what you're looking for?

Go to our [FAQs](#) section to find answers to your tracking questions.

[FAQs \(http://faq.usps.com/?articleId=220900\)](http://faq.usps.com/?articleId=220900)

429619

RECEIVED
BLM AZ STATE OFFICE

PROOF OF LABOR

2016 AUG 15 P 3 09

PHOENIX, ARIZONA

Western Hills Rocks and Gems, Inc.
288 West Center
Kanab, Utah 84741
Ph. 801-644-2390

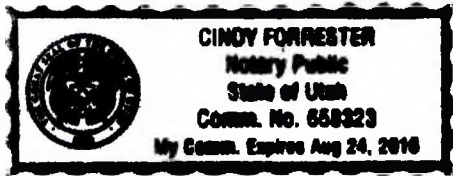
State of Utah

County of Kane


I, Ken Brown, of Western Hills Rocks and Gems, Inc., being first duly sworn, depose and say that I have caused work to be done on the:

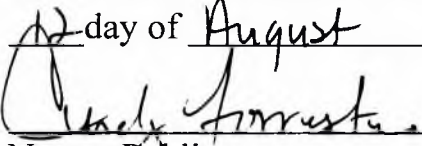
GOLDENSTONE #'S 1-3.
Serial #'s A MC 429619, A MC 429620 & A MC 429621.
Mining claims, situated in Mohave Mining District, Mohave County, Ariz.,
Section 19, Township 41N, Range 7W, Mohave County Recorder fee #
2014048773, 2014048774, 2014048775, and caused labor to be preformed
and improvements as follows:

April 15, 2016, through April 30, 2016, when 0 cubic feet of earth
(overburden) was moved and 25 cubic feet of rock were removed.
Approximately 1/2 acre gross reclamation activity was performed.
Said work was done, improvements made and paid for by, Western Hills
Rocks and Gems, Inc., the owner of said mining claims, for the purpose of
holding GOLDENSTONE #'s 1- 3. mining claims. The actual amount paid
for improvements and labor was: \$2550.00.



ss{


Ken Brown, Secretary, Western Hills.
Subscribed and sworn to before me on

12 day of August 2016

Notary Public.

RECEIPT # 3631911

PROOF OF LABOR

RECEIVED
BLM AZ STATE OFFICE

2016 AUG 15 P 3:09

Western Hills Rocks and Gems, Inc.
288 West Center
Kanab, Utah. 84741
Ph. 801-644-2390

PHOENIX, ARIZONA

State of Utah

County of Kane

I, Ken Brown, of Western Hills Rocks and Gems, Inc., being first duly sworn, depose and say that I have caused work to be done on the:

GOLDENSTONE #S 5 & 6.
Serial #'s A MC 429622 and A MC 429623.

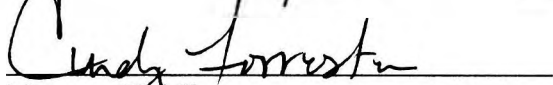
Mining claims, situated in Mohave Mining District, Mohave County, Ariz., Section 11 & 12, Township 40N, Range 7W, Mohave County Recorder fee # 2014048776, 2014048777 and caused labor to be preformed and improvements as follows:

May 5, 2016 through May 30, 2016, when 0 cubic feet of earth (overburden) was moved and 45 cubic feet of rock were removed. Said work was done, improvements made and paid for by, Western Hills Rocks and Gems, Inc., the owner of said mining claims, for the purpose of holding GOLDENSTONE #'s 5 & 6 mining claims. The actual amount paid for improvements and labor was: \$1650.00.




Ken Brown, Secretary, Western Hills.
Subscribed and sworn to before me on

12 day of August 2016



Notary Public.



RECEIPT # 3631911


Western Hills

*Manufacturer and Wholesaler of
"Nature's Most Beautiful Paintings"*

288 West Center • Kanab, Utah 84741



1000




85004

U.S. POSTAGE
PAID
KANAB, UT
84741
AUG 12, 16
AMOUNT
\$6.47
R2305E123592-02

PLACE STICKER AT TOP OF ENVELOPE TO THE RIGHT
OF THE RETURN ADDRESS. FOLD AT DOTTED LINE

CERTIFIED MAIL



7015 0640 0003 4048 1623

Bureau of Land Management
One N. Central Avenue
Phoenix, AZ 85004-4427

850044427 0041



United States Department of the Interior
Bureau of Land Management
 DIV OF LANDS, MINRLS & ENERGY
 ONE N CENTRAL AVE
 PHOENIX, AZ 85004 -4427
 Phone: 602-417-9200

Receipt

No: 3631911

Transaction #: 3735719	
Date of Transaction: 08/16/2016	
CUSTOMER:	
WESTERN HILLS ROCKS AND GEMS INC 288 W CENTER ST KANAB,UT 84741-3448 US	

LINE #	QTY	DESCRIPTION	REMARKS	UNIT PRICE	TOTAL
1	1.00	LOCATABLE MINERALS / MINING CLAIMS-NOT NEW-UNADJUD,ONE AUTH NO. ONLY / MINING CLAIM MONEY RECEIVED CASES: AMC429619/\$50.00	WAIVER 2017 - 5 / POL 2016 - 5	- n/a -	50.00
TOTAL:					\$50.00

PAYMENT INFORMATION					
1	AMOUNT:	50.00	POSTMARKED:	08/12/2016	
	TYPE:	CHECK	RECEIVED:	08/15/2016	
	CHECK NO:	4240			
	NAME:	WESTERN HILL NATURES SHOWCASE 288 W CENTER ST KANAB UT 84741-3448 US			

REMARKS

This receipt was generated by the automated BLM Collections and Billing System and is a paper representation of a portion of the official electronic record contained therein.



UNITED STATES
DEPARTMENT OF THE INTERIOR
BUREAU OF LAND MANAGEMENT

[239]

MAINTENANCE FEE WAIVER CERTIFICATION

add

429619
FORM APPROVED
OMB NO. 1004-0114
RECEIVED
Expires October 31, 2016
BLM AZ STATE OFFICE

SEE INSTRUCTIONS ON PAGE 2

- This small miner waiver is filed for the assessment year beginning on September 1, 2016 and ending on September 30, 2017.
- The undersigned and all related parties owned ten or fewer mining claims, mill, or tunnel sites located and maintained on Federal lands in the United States of America on September 1, 2016.
- The undersigned have performed the assessment work required by law for each mining claim listed prior to filing this waiver and understand that by filing this form, the undersigned must file an affidavit of assessment work with the Bureau of Land Management (BLM) by the December 30th following the filing of this waiver.
- The undersigned understand that if the assessment work obligation has not yet come due under 30 U.S.C. 28 (for those claims in their first assessment year only), a notice of intent to hold reciting this condition must be recorded by the December 30th following the filing of this waiver.
- The undersigned understand that mill and tunnel sites may also be listed on this waiver and be waived from payment of the maintenance fee, and that a notice of intent to hold for these sites is required to be filed with the BLM by the December 30th following the filing of this waiver.
- The undersigned understand and acknowledge that pursuant to 43 U.S.C. 1212 and 18 U.S.C. 1001, the filing or recording of a false, fictitious, or fraudulent document with the BLM may result in a fine of up to \$250,000, a prison term not to exceed five years, or both.
- The mining claims, mill or tunnel sites for which this waiver from payment of the maintenance fees is requested are:

CLAIM OR SITE NAME	BLM RECORDATION SERIAL NUMBER
1. Goldenstone #1	AMC 429619 ✓
2. Goldenstone #2	AMC 429620
3. Goldenstone #3	AMC 429621
4. Goldenstone #5	AMC 429622
5. Goldenstone #6	AMC 429623
6.	
7.	
8.	
9.	
10.	

The owner(s) (claimants) of the above mining claims and sites are:

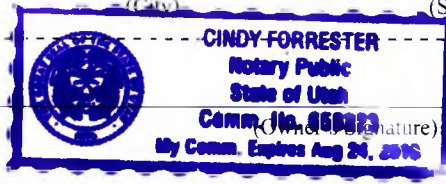
Western Hills Rocks and Gems, Inc
(Owner's Name - Please Print)

[Signature]
(Owner's Signature)

288 W. Center
(Owner's Mailing Address)

Kanab UT 84741
(City) (State) (Zip Code)

State of Utah
County of Kane
On the 17 day of Aug, 2016 personally
appeared before me *John Brown*
(and acknowledged its bringing to be
his/her free act and deed before me
My commission expires: *8-24-2016* Notary Public



288 W. Center
(Owner's Mailing Address)

(City) (State) (Zip Code)

(Owner's Name - Please Print)

(Owner's Signature)

(Owner's Mailing Address)


(City) (State) (Zip Code)

(Owner's Name - Please Print)

(Owner's Signature)

(Owner's Mailing Address)

(City) (State) (Zip Code)



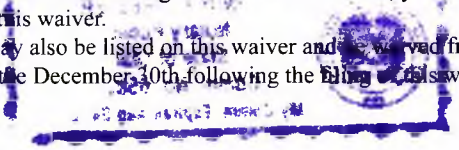
add

(Owner's Name - Please Print)	(Owner's Signature)		
(Owner's Mailing Address)	(City)	(State)	(Zip Code)
(Owner's Name - Please Print)	(Owner's Signature)		
(Owner's Mailing Address)	(City)	(State)	(Zip Code)
(Owner's Name - Please Print)	(Owner's Signature)		
(Owner's Mailing Address)	(City)	(State)	(Zip Code)
(Owner's Name - Please Print)	(Owner's Signature)		
(Owner's Mailing Address)	(City)	(State)	(Zip Code)

18 U.S.C. 1001 and 43 U.S.C. 1212 make it a crime for any person knowingly and willfully to make to any department or agency of the United States any false, fictitious or fraudulent statements or representations as to any matter within its jurisdiction.

INSTRUCTIONS

1. This certification is made under the provisions of 43 U.S.C. § 1744 and 30 U.S.C. §28-28k and the regulations thereunder (43 CFR Part 3830).
2. The claimant(s) must fill in the dates in paragraph 1 for the beginning and ending of the assessment year for which this waiver is sought.
3. The claimant(s) must fill in the date in paragraph 2 for the beginning of the assessment year for which this waiver is sought.
4. All claim and site names and BLM serial numbers must be listed for the mining claims, mill sites, and tunnel sites for which the waiver is sought.
5. All owners of the mining claims, mill sites, and tunnel sites and their addresses must be given.
6. This waiver form must be signed by all the claimants or their designated agent, in original form. If an agent is designated, a notarized designation of agent, signed by all of the claimants with proper address given, must be submitted with this waiver.
7. This form must be filed no later than September 1st for the upcoming assessment year in the BLM State Office where the mining claims or sites are recorded, or the waiver cannot be granted by the BLM. (Example: To obtain a waiver for the assessment year 2012, which begins on September 1, 2011, you must qualify for and file for a waiver no later than September 1, 2011, in the proper BLM State Office.)
8. For all mining claims which require assessment work, you must record an affidavit of labor on or before the December 30th immediately following the filing of this waiver. For all other mining claims or sites waived, you must record a notice of intent to hold on or before the December 30th immediately following the filing of this waiver.
9. Mill and tunnel sites may also be listed on this waiver and be waived from payment of the maintenance fee. A notice of intent to hold for these sites is required to be filed by the December 30th following the filing of this waiver.



FOR OFFICIAL USE ONLY

514

AMC ~~429622~~
429619

FORM APPROVED
OMB NO. 1004-0114
Expires: October 31, 2016

MAINTENANCE FEE WAIVER CERTIFICATION

SEE INSTRUCTIONS ON PAGE 2

- This small miner waiver is filed for the assessment year beginning on September 1, 2015 and ending on September 1, 2016.
- The undersigned and all related parties owned ten or fewer mining claims, mill, or tunnel sites located and maintained on Federal lands in the United States of America on September 1, 2015.
- The undersigned have performed the assessment work required by law for each mining claim listed prior to filing this waiver and understand that by filing this form, the undersigned must file an affidavit of assessment work with the Bureau of Land Management (BLM) by the December 30th following the filing of this waiver.
- The undersigned understand that if the assessment work obligation has not yet come due under 30 U.S.C. 28 (for those claims in their first assessment year only), a notice of intent to hold reciting this condition must be recorded by the December 30th following the filing of this waiver.
- The undersigned understand that mill and tunnel sites may also be listed on this waiver and be waived from payment of the maintenance fee, and that a notice of intent to hold for these sites is required to be filed with the BLM by the December 30th following the filing of this waiver.
- The undersigned understand and acknowledge that pursuant to 43 U.S.C. 1212 and 18 U.S.C. 1001, the filing or recording of a false, fictitious, or fraudulent document with the BLM may result in a fine of up to \$250,000, a prison term not to exceed five years, or both.
- The mining claims, mill or tunnel sites for which this waiver from payment of the maintenance fees is requested are:

CLAIM OR SITE NAME	BLM RECORDATION SERIAL NUMBER
1. Goldenstone #1	AMC 413564 429619
2. Goldenstone #2	AMC 413565 429620
3. Goldenstone #3	AMC 413566 429621
4. Goldenstone #5	AMC 413567 429622
5. Goldenstone #6	AMC 413568 429623
6.	
7.	
8.	
9.	
10.	

PHOENIX, ARIZONA
 2015 AUG 24 P 3:28
 RECEIVED

The owner(s) (claimants) of the above mining claims and sites are:

<p>Ken Brown - Western Hills (Owner's Name - Please Print)</p> <p>288 W. Center St (Owner's Mailing Address)</p>	<p><i>[Signature]</i> (Owner's Signature)</p> <p>hondo (City)</p> <p>UT (State)</p> <p>84741 (Zip Code)</p>

<p>(Owner's Name - Please Print)</p> <p>(Owner's Mailing Address)</p>	<p>(Owner's Signature)</p> <p>(City) (State) (Zip Code)</p>

<p>(Owner's Name - Please Print)</p> <p>(Owner's Mailing Address)</p>	<p>(Owner's Signature)</p> <p>(City) (State) (Zip Code)</p>

<p>(Owner's Name - Please Print)</p> <p>(Owner's Mailing Address)</p>	<p>(Owner's Signature)</p> <p>(City) (State) (Zip Code)</p>

(Continued on page 2)

ENTERED
BY: *[Signature]*

NW
9/9/2015

(Owner's Name - Please Print)	(Owner's Signature)		
(Owner's Mailing Address)	(City)	(State)	(Zip Code)
(Owner's Name - Please Print)	(Owner's Signature)		
(Owner's Mailing Address)	(City)	(State)	(Zip Code)
(Owner's Name - Please Print)	(Owner's Signature)		
(Owner's Mailing Address)	(City)	(State)	(Zip Code)
(Owner's Name - Please Print)	(Owner's Signature)		
(Owner's Mailing Address)	(City)	(State)	(Zip Code)

18 U.S.C. 1001 and 43 U.S.C. 1212 make it a crime for any person knowingly and willfully to make to any department or agency of the United States any false, fictitious or fraudulent statements or representations as to any matter within its jurisdiction.

INSTRUCTIONS

1. This certification is made under the provisions of 43 U.S.C. § 1744 and 30 U.S.C. §28-28k and the regulations thereunder (43 CFR Part 3830).
2. The claimant(s) must fill in the dates in paragraph 1 for the beginning and ending of the assessment year for which this waiver is sought.
3. The claimant(s) must fill in the date in paragraph 2 for the beginning of the assessment year for which this waiver is sought.
4. All claim and site names and BLM serial numbers must be listed for the mining claims, mill sites, and tunnel sites for which the waiver is sought.
5. All owners of the mining claims, mill sites, and tunnel sites and their addresses must be given.
6. This waiver form must be signed by all the claimants or their designated agent, in original form. If an agent is designated, a notarized designation of agent, signed by all of the claimants with proper address given, must be submitted with this waiver.
7. This form must be filed no later than September 1st for the upcoming assessment year in the BLM State Office where the mining claims or sites are recorded, or the waiver cannot be granted by the BLM. (Example: To obtain a waiver for the assessment year 2012, which begins on September 1, 2011, you must qualify for and file a waiver no later than September 1, 2011, in the proper BLM State Office.)
8. For all mining claims which require assessment work, you must record an affidavit of labor on or before the December 30th immediately following the filing of this waiver. For all other mining claims or sites waived, you must record a notice of intent to hold on or before the December 30th immediately following the filing of this waiver.
9. Mill and tunnel sites may also be listed on this waiver and be waived from payment of the maintenance fee. A notice of intent to hold for these sites is required to be filed by the December 30th following the filing of this waiver.

RECEIVED
 2015 AUG 24 P 3:28
 PHOENIX, ARIZONA

FOR OFFICIAL USE ONLY

PROOF OF LABOR

Western Hills Rocks and Gems, Inc.
288 West Center
Kanab, Utah 84741
Ph. 801-644-2390

State of Utah

County of Kane

I, Ken Brown, of Western Hills Rocks and Gems, Inc., being first duly sworn, depose and say that I have caused work to be done on the:

GOLDENSTONE #'S 1-3.


Serial #'s A MC ~~413564~~ ⁴²⁹⁶¹⁹, A MC ~~413565~~ ⁴²⁹⁶²⁰ & A MC ~~413566~~ ⁴²⁹⁶²¹

Mining claims, situated in Mohave Mining District, Mohave County, Ariz., Section 19, Township 41N, Range 7W, Mohave County Recorder fee # 2014048773, 2014048774, 2014048775, and caused labor to be preformed and improvements as follows:

April 20, 2015, through April 30, 2013, when 0 cubic feet of earth (overburden) was moved and 40 cubic feet of rock were removed.

Approximately 1/2 acre gross reclamation activity was performed.

Said work was done, improvements made and paid for by, Western Hills Rocks and Gems, Inc., the owner of said mining claims, for the purpose of holding GOLDENSTONE #'s 1- 3. mining claims. The actual amount paid for improvements and labor was: \$2850.00.



ss {

Ken Brown
Ken Brown, Secretary, Western Hills.
Subscribed and sworn to before me on
20 day of August 2015
Cindy Forrester
Notary Public.

PHOENIX, ARIZONA
2015 AUG 24 P 3:29
RECEIVED

BY: *m*

RECEIPT # 3376051

PROOF OF LABOR

Western Hills Rocks and Gems, Inc.
288 West Center
Kanab, Utah. 84741
Ph. 801-644-2390

State of Utah

County of Kane


I, Ken Brown, of Western Hills Rocks and Gems, Inc., being first duly sworn, depose and say that I have caused work to be done on the:

GOLDENSTONE #'S 5 & 6.
Serial #'s A MC ~~413567~~ ⁴²⁹⁶²² and A MC ~~413568~~ ⁴²⁹⁶²³

Mining claims, situated in Mohave Mining District, Mohave County, Ariz., Section 11 & 12, Township 40N, Range 7W, Mohave County Recorder fee # 2014048776, 2014048777 and caused labor to be preformed and improvements as follows:

April 20, 2015 through April 30, 2015, when 0 cubic feet of earth (overburden) was moved and 45 cubic feet of rock were removed.

Said work was done, improvements made and paid for by, Western Hills Rocks and Gems, Inc., the owner of said mining claims, for the purpose of holding GOLDENSTONE #'s 5 & 6 mining claims. The actual amount paid for improvements and labor was: \$650.00.



Ken Brown

Ken Brown, Secretary, Western Hills.
Subscribed and sworn to before me on
today of August 2015
2015 AUG 24 P 3:29
Cindy Forrester

Notary Public.
ARIZONA

FR. ER.
SEP 10 2015
fr




Manufacturer and Wholesaler of
"Nature's Most Beautiful Paintings"

288 West Center • Kanab, Utah 84741



1000



85004

U.S. POSTAGE
PAID
KANAB, UT
84741
AUG 21 15
AMOUNT
\$6.96
R2305E124179-03


Natures Mills

RECEIVED
POST OFFICE

2015 AUG 24 P 3: 14
PHOENIX, ARIZONA

Bureau of Land Management
One N. Central Avenue
Phoenix, AZ 85004-4427

PROVO UT 846
21 AUG 2015 PM 2 L



7002 0860 0004 3214 1322

CERTIFIED MAIL

PLACE STICKER AT TOP OF ENVELOPE TO THE RIGHT
OF THE RETURN ADDRESS. FOLD AT DOTTED LINE

United States Department of the Interior
Bureau of Land Management
 LANDS/RECREATION & PLANNING
 ONE N CENTRAL AVE
 PHOENIX, AZ 85004 -2203
 Phone: 602-417-9200

Receipt

No: 3376051

Transaction #: 3474282	
Date of Transaction: 08/25/2015	
CUSTOMER:	
WESTERN HILLS ROCKS AND GEMS INC 288 W CENTER ST KANAB,UT 84741-3448 US	

LINE #	QTY	DESCRIPTION	REMARKS	UNIT PRICE	TOTAL
1	1.00	LOCATABLE MINERALS / MINING CLAIMS-NOT NEW-UNADJUD,ONE AUTH NO. ONLY / MINING CLAIM MONEY RECEIVED CASES: AMC413564/\$50.00	WAIVER - 5 2016 / POL - 5 2015	- n/a -	50.00
TOTAL:					\$50.00

PAYMENT INFORMATION					
1	AMOUNT:	50.00	POSTMARKED:	08/21/2015	
	TYPE:	CHECK	RECEIVED:	08/24/2015	
	CHECK NO:	22416			
	NAME:	WESTERN HILLS 288 W CENTER ST KANAB UT 84741-3448 US			

REMARKS

This receipt was generated by the automated BLM Collections and Billing System and is a paper representation of a portion of the official electronic record contained therein.

UNITED STATES DEPARTMENT OF INTERIOR
BUREAU OF LAND MANAGEMENT

CLAIM NAME/NUMBER INDEX

Case Disp Txt = ACTIVE

County: MOHAVE

<u>Claim Name/Number</u>	<u>Serial Number</u>	<u>Claimant(s)</u>	<u>Mer</u>	<u>Twn</u>	<u>Range</u>	<u>Sec</u>	<u>Subdiv</u>	<u>Location Date</u>	<u>Case Closed</u>
GOLDENSTONE #1	AMC429619	WESTERN HILLS ROCKS & GEMS	14	0410N	0070W	019	NW,SW	10/20/2014	
GOLDENSTONE #2	AMC429620		14	0410N	0070W	019	NW,SW	10/20/2014	
GOLDENSTONE #3	AMC429621		14	0410N	0070W	019	NE,NW,SW,SE	10/20/2014	
GOLDENSTONE #5	AMC429622		14	0400N	0070W	011	SE	10/20/2014	
			14	0400N	0070W	012	SW	10/20/2014	
GOLDENSTONE #6	AMC429623		14	0400N	0070W	012	SW	10/20/2014	

DISCLOSURE ALL INFORMATION RECEIVED IN THIS OFFICE MAY NOT YET BE LISTED ON THIS REPORT. NAMES AND ADDRESSES ARE ENTERED AS THEY APPEAR ON THE LOCATION NOTICE OR ARE ABBREVIATED TO FIT LIMITED SPACE; THEREFORE, THEY MAY NOT APPEAR IN THE EXPECTED SEQUENCE. A BLANK LATEST ASSESSMENT YEAR IN THIS REPORT DOES NOT CONSTITUTE AN ABANDONED CLAIM.

NOTICE!!

These documents have been scanned!

Do not place un-scanned documents beneath this notice!

Do not remove this notice from this file!

GPO Jacket No. 560-102
Print Order 61540
Rise Business Services, LLC
Job=AZ15 5/10/2019



Box Number= AZ15031



Claim Begin-End: AMC429619-AMC429623

5 Miscellaneous



AZ15031-14

AMC429540-AMC429995

**NO
DOCUMENTS
FOUND**

NO DOCUMENTS FOUND
NO DOCUMENTS FOUND

NOTICE!!

These documents have been scanned!

Do not place un-scanned documents beneath this notice!

Do not remove this notice from this file!

GPO Jacket No. 560-102
Print Order 61540
Rise Business Services, LLC
Job=AZ15 5/10/2019



Box Number= AZ15031



Claim Begin-End: AMC429619-AMC429623

6 Location Notices-Amendments and Supporting Documents



AZ15031-14

AMC429540-AMC429995

00

MINING CLAIM STATUS REPORT

Data Entered: 11/05/14 pm

MTP Checked By: 11/05/14 pm
GEO Checked By: 11/05/14 pm

LEAD SERIAL NUMBER: AMC 429619 thru AMC 429633

NUMBER OF CLAIMS & TYPE:

5 LODE
____ PLACER
____ ASSOCIATION PLACER
____ MILL SITE
____ TUNNEL SITE

CHARGES:

Location Fee @ \$37 = \$ 185
Processing Fee @ \$20 = \$ 100
Maintenance Fee @ \$155 = \$ 775
Add'l Maint Fee for Assoc Placer = \$ _____
SUBTOTAL \$ _____
Other Fees \$ _____
Other Fees \$ _____
TOTAL \$ 1060

TOTAL ACREAGE: _____ Per Claim
(Placer Only)

NUMBER OF LOCATORS: _____

DOCUMENTS RECEIVED VIA : Over-the-Counter [] Mail [] **TIMELY FILED:** Yes [] No []

LEGAL DESCRIPTION: T 41N R 7W SEC 19
T 40N R 7W SEC 11, 12
T _____ R _____ SEC _____
T _____ R _____ SEC _____
T _____ R _____ SEC _____

BLM [] FOREST SERVICE [] _____ SUBJ TO PL 359: Yes [] No []
WILDERNESS AREA [] _____

SPLIT ESTATE: N/A [] SX [] PX [] OTHER [] _____
SRHA [] Was proper Notice filed if located on SHRA Land? Yes [] No []

RECONVEYED MINERALS ON BLM LAND REQUIRE OPENING ORDER FROM 1944 TO 1993:
Open to Entry On _____ N/A []

COMMENTS/STATUS: VOID [] PARTIALLY VOID [] PVT MINERALS [] WITHDRAWN LANDS []
OTHER [] _____

[] Claimant acknowledges that portions of the following claim(s) site(s) may be void or voidable.

Printed Name of Claimant _____ Signature of Claimant _____

*****FINAL ADJUDICATION*****

DATE 5-7-2015 INITIALS PM

AMC 429619

NOTICE OF LOCATION

=====*

NOTICE IS HEREBY GIVEN That the undersigned, having complied with the requirements of SECTION 2324 of the REVISED STATUTES of the United States, and the Local Laws, Customs and Regulations of this District, has located 1500 feet in length by 600 feet in with, on this **GOLDENSTONE #1** Lode, Vein or Deposit Bearing Gold, Silver, Copper, Lead, and other valuable minerals, including Picture Sandstone, situated in the **West 1/2 of Section 19 -Township 41 North - Range 7 West, in the ARIZONA STRIP MINING DISTRICT, MOHAVE COUNTY, State of ARIZONA**, the location being described and marked on the ground as follows, to wit:

Beginning 750 feet West of this location (Discovery) Monument, at the West end center monument, and running
thence North 300 feet to the North East corner of monument No. 1;
thence East 1500 feet to North East corner of monument No. 2;
thence South 300 feet to South end center monument;
thence South 300 feet to South East corner of monument No. 3;
thence West 1500 feet to South West corner of monument NO. 4;
thence North 300 feet to place of beginning; including all Dips, Spurs, Angles and variations.


The above described Mining Claim shall be known as the:

" GOLDENSTONE #1"

Located this 20th day of October 2014.


NAMES OF LOCATORS:

Western Hills Rocks and Gems, Inc.
288 West Center
Kanab, Utah 84741
(435) 644-2390


Ken Brown, Secretary.


State of Utah
County of Kane
On the 20 day of Oct 2014 personally
appeared before me Ken Brown
and acknowledged the foregoing to be
his/her free act and deed before me
My commission expires: Notary Public

8-24-14



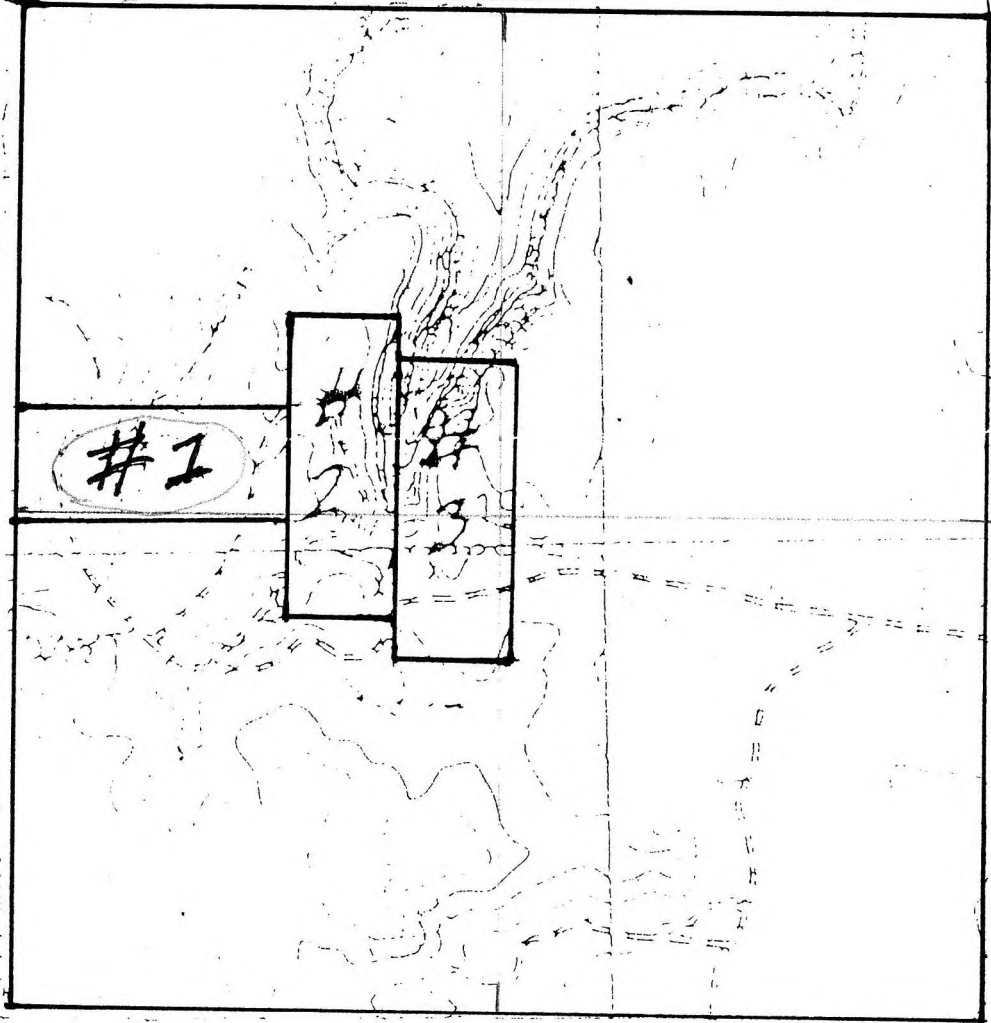
RECEIVED
FILM AND RECORDS OFFICE
2014 OCT 30 P 2:00
PHOENIX, ARIZONA

AMC429619



Corrected
Map for

SECTION 17 - 1 T17N - 11 W
CLAIM: Goldenstone #1
AMC 429619



PRESPECT

30

PHOENIX, ARIZONA

2015 MAY - 7 P 2: 50

PRICE

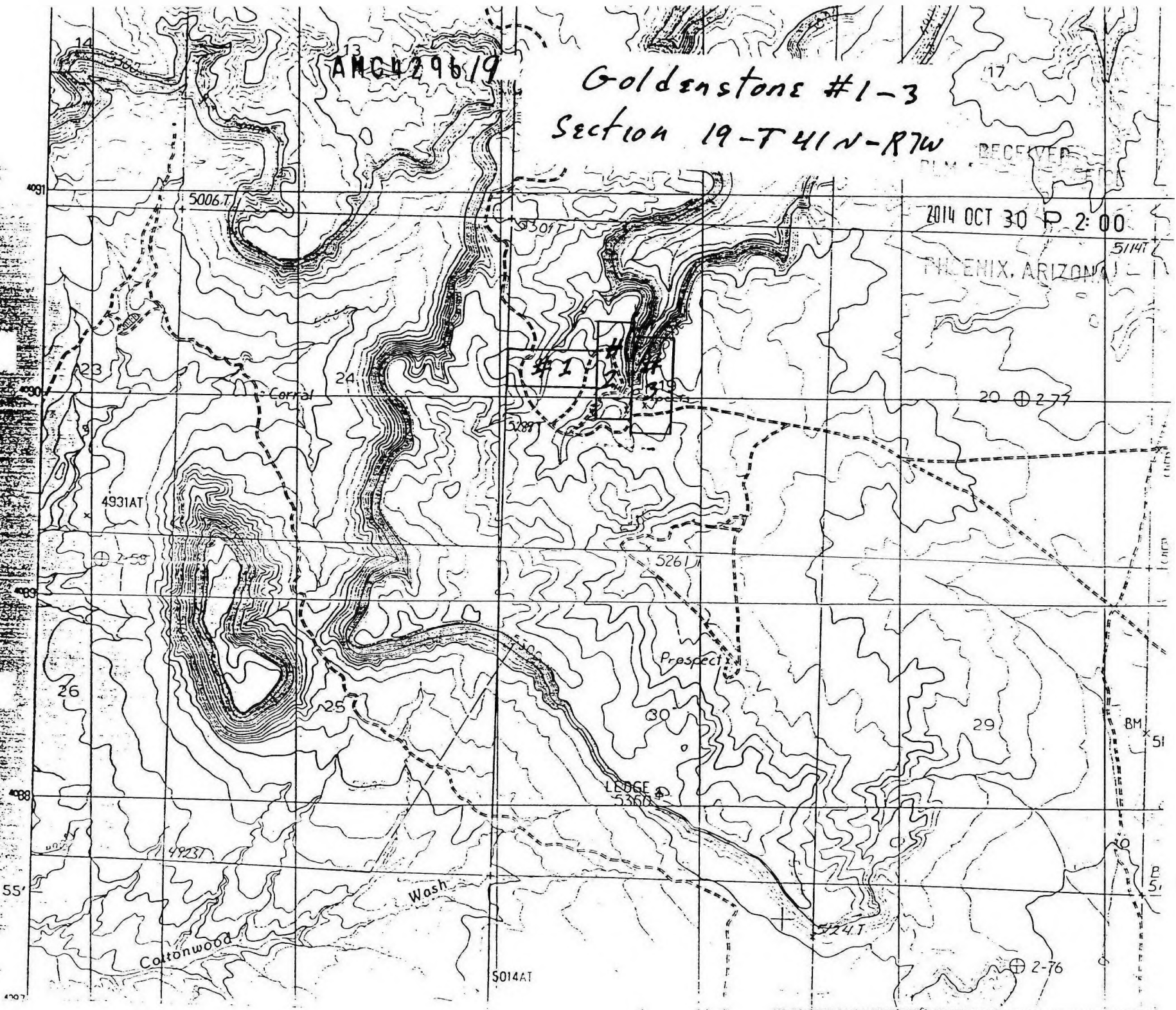
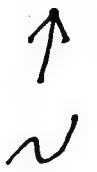
ANG 429619

Goldenstone #1-3
Section 19-T41N-R7W

RECEIVED

2014 OCT 30 P 2:00

PHOENIX, ARIZONA



NOTICE OF LOCATION

=====*

NOTICE IS HEREBY GIVEN That the undersigned, having complied with the requirements of SECTION 2324 of the REVISED STATUTES of the United States, and the Local Laws, Customs and Regulations of this District, has located 1500 feet in length by 600 feet in with, on this **GOLDENSTONE #2** Lode, Vein or Deposit Bearing Gold, Silver, Copper, Lead, and other valuable minerals, including Picture Sandstone, situated in the **West 1/2 of Section 19 -Township 41 North - Range 7 West, in the ARIZONA STRIP MINING DISTRICT, MOHAVE COUNTY, State of ARIZONA**, the location being described and marked on the ground as follows, to wit:

Beginning 750 feet South of this location (Discovery) Monument, at the South end center monument, and running
thence West 300 feet to the Southwest corner of monument No. 1;
thence North 1500 feet to Northwest corner of monument No. 2;
thence East 300 feet to North end center monument;
thence East 300 feet to Northeast corner of monument No. 3;
thence South 1500 feet to Southeast corner of monument NO. 4;
thence West 300 feet to place of beginning; including all Dips, Spurs, Angles and variations.


The above described Mining Claim shall be known as the:

" GOLDENSTONE #2"

Located this 20th day of October 2014.

NAMES OF LOCATORS:

Western Hills Rocks and Gems, Inc.
288 West Center
Kanab, Utah 84741
(435)644-2390



Ken Brown, Secretary.

(435) 687-0158

State of Utah
County of Kane
On the 28 day of Oct. 2014 personally
appeared before me Ken Brown
and acknowledged the foregoing to be
his/her free act and deed before me
My commission expires: 8-24-16 Notary Public

Cindy Forrester

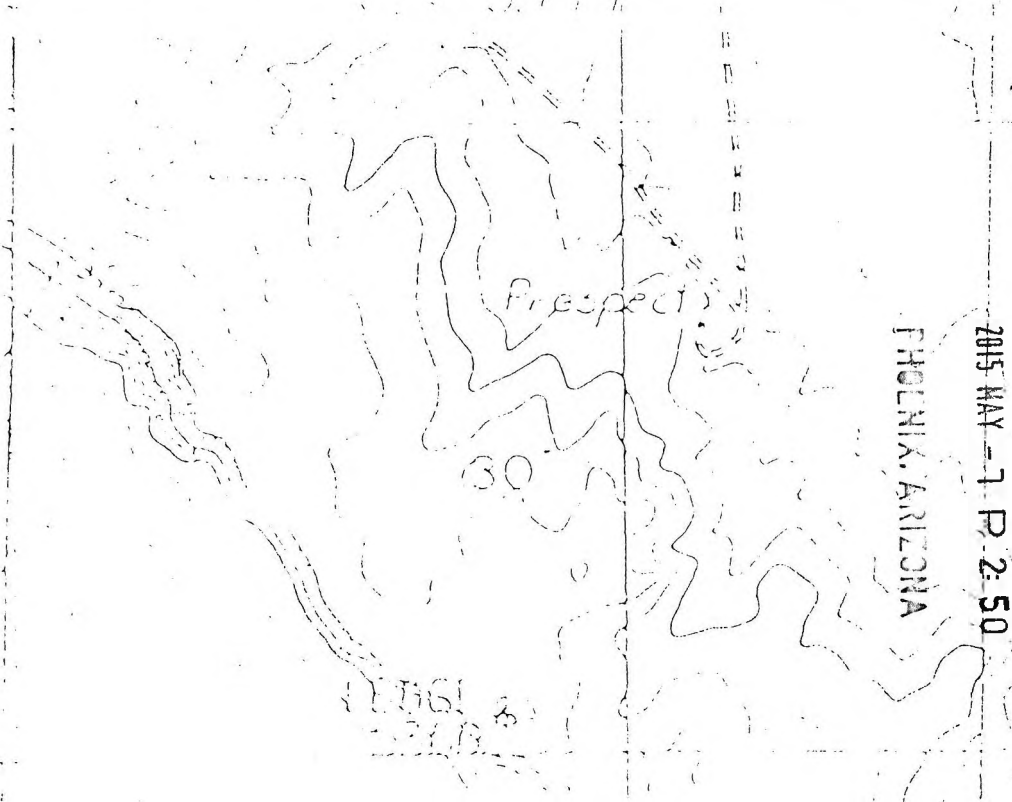
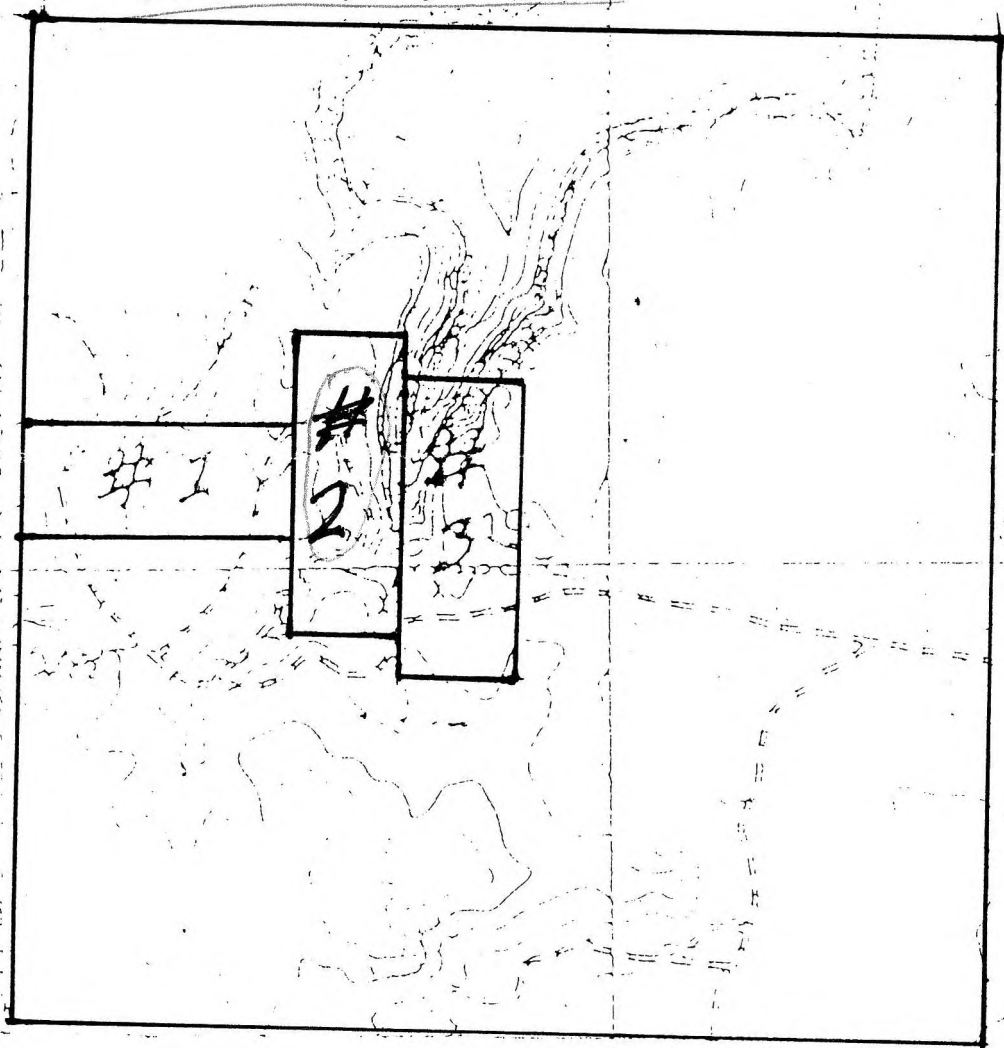
RECEIVED
BLM / RESOURCE OFFICE
2014 OCT 30 P 2:00
PHOENIX, ARIZONA



AMC429620

Corrected
Map for

SECTION 11 - 12 - 13
CLAIM: Goldenstone #2
AMC 42.9620



NOTICE OF LOCATION

=====*

NOTICE IS HEREBY GIVEN That the undersigned, having complied with the requirements of SECTION 2324 of the REVISED STATUTES of the United States, and the Local Laws, Customs and Regulations of this District, has located 1500 feet in length by 600 feet in with, on this **GOLDENSTONE #3** Lode, Vein or Deposit Bearing Gold, Silver, Copper, Lead, and other valuable minerals, including Picture Sandstone, situated in the **West 1/2 of Section 19 -Township 41 North - Range 7 West, in the ARIZONA STRIP MINING DISTRICT, MOHAVE COUNTY, State of ARIZONA**, the location being described and marked on the ground as follows, to wit:


Beginning 750 feet South of this location (Discovery) Monument, at the South end center monument, and running
thence West 300 feet to the Southwest corner of monument No. 1;
thence North 1500 feet to Northwest corner of monument No. 2;
thence East 300 feet to North end center monument;
thence East 300 feet to Northeast corner of monument No. 3;
thence South 1500 feet to Southeast corner of monument NO. 4;
thence West 300 feet to place of beginning; including all Dips, Spurs, Angles and variations.

The above described Mining Claim shall be known as the
" GOLDENSTONE #3"

Located this 20th day of October 2014.

NAMES OF LOCATORS:

Western Hills Rocks and Gems, Inc.
288 West Center
Kanab, Utah 84741
(435) 644-2390



Ken Brown, Secretary.

State of Utah
County of Kane
On the 20 day of Oct. 2014 personally
appeared before me *Ken Brown*
and acknowledged the foregoing to be
his/har free act and deed before me
My commission expires: 8-24-14

Notary Public
Cindy Forrester

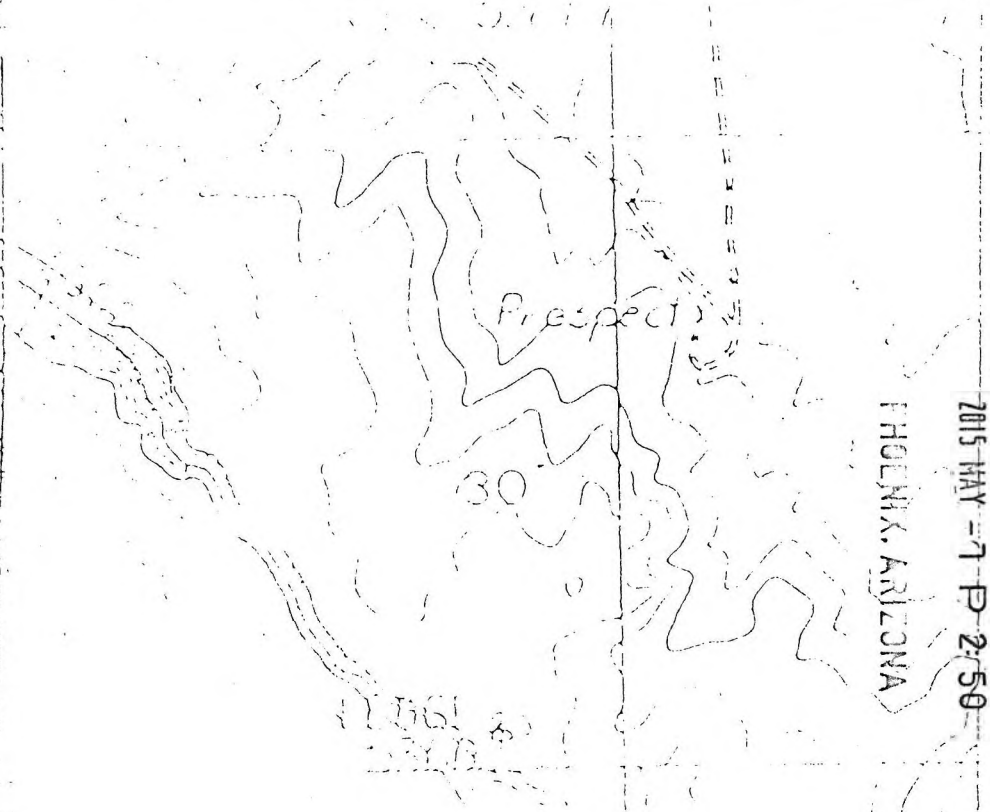
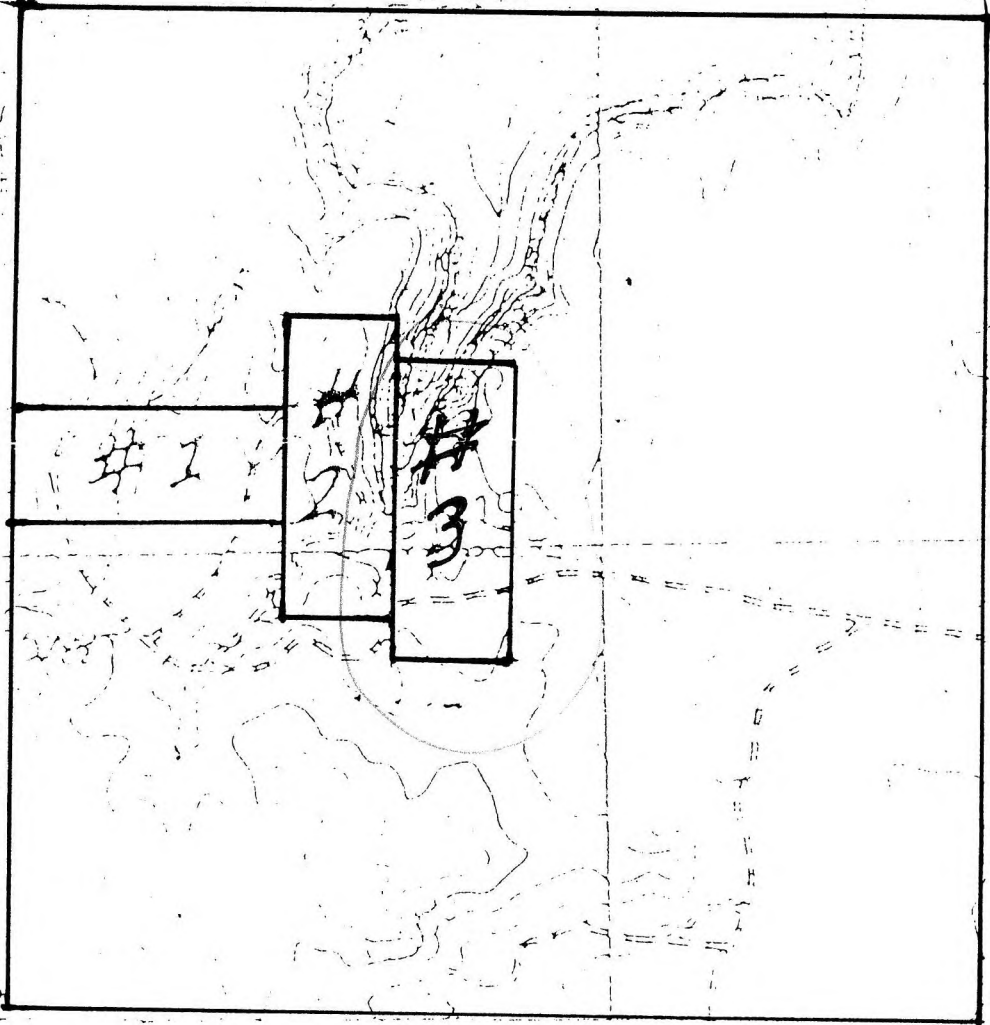
PHOENIX, ARIZONA
2014 OCT 30 P 2:00
CLM & RECEIVED

AMC4296211



Corrected
Map for:

SECTION 11 - 1 T1 W - R1 W
CLAIM: GOLDENSTONE #3
A.M.C 429621



PHOENIX, ARIZONA

2015 MAY -7 P-2:50

NOTICE OF LOCATION

=====*

NOTICE IS HEREBY GIVEN That the undersigned, having complied with the requirements of SECTION 2324 of the REVISED STATUTES of the United States, and the Local Laws, Customs and Regulations of this District, has located 1500 feet in length by 600 feet in with, on this **GOLDENSTONE #5** Lode, Vein or Deposit Bearing Gold, Silver, Copper, Lead, and other valuable minerals, including Picture Sandstone, situated in the **East 1/2 of Section 11 & West 1/2 of Section 12 - Township 40 North - Range 7 West, in the ARIZONA STRIP MINING DISTRICT, MOHAVE COUNTY, State of ARIZONA,** the location being described and marked on the ground as follows, to wit:

Beginning 750 feet West of this location (Discovery) Monument, at the West end center monument, and running
thence South 300 feet to the Southwest corner of monument No. 1;
thence East 1500 feet to Southeast corner of monument No. 2;
thence North 300 feet to East end center monument;
thence North 300 feet to Northeast corner of monument No. 3;
thence West 1500 feet to Northwest corner of monument NO. 4;
thence South 300 feet to place of beginning; including all Dips, Spurs, Angles and variations.


The above described Mining Claim shall be known as the:

" GOLDENSTONE #5"

Located this 20th day of October 2014.

NAMES OF LOCATORS:


Western Hills Rocks and Gems, Inc.
288 West Center
Kanab, Utah 84741
(435) 644-2390




Ken Brown, Secretary.

State of Utah
County of Kane
On the 28 day of Oct. 2014 personally
appeared before me Ken Brown
and acknowledged the foregoing to be
his/her free act and deed before me
My commission expires: _____
Notary Public

8-21-16





AMC429622

2014 OCT 30 P 1:56

SECTION 11-140N-R1W

SECTION 12-140N-R1W

3143T

CLAM: Goldenstone #5
AMC 429622

Correct
Map for

SE 1/4

SW 1/4

ROCK



PHOENIX, ARIZONA

ZONE 14N - 1 P 2-50

320

321000mE

113° 00'

1720000 FEET

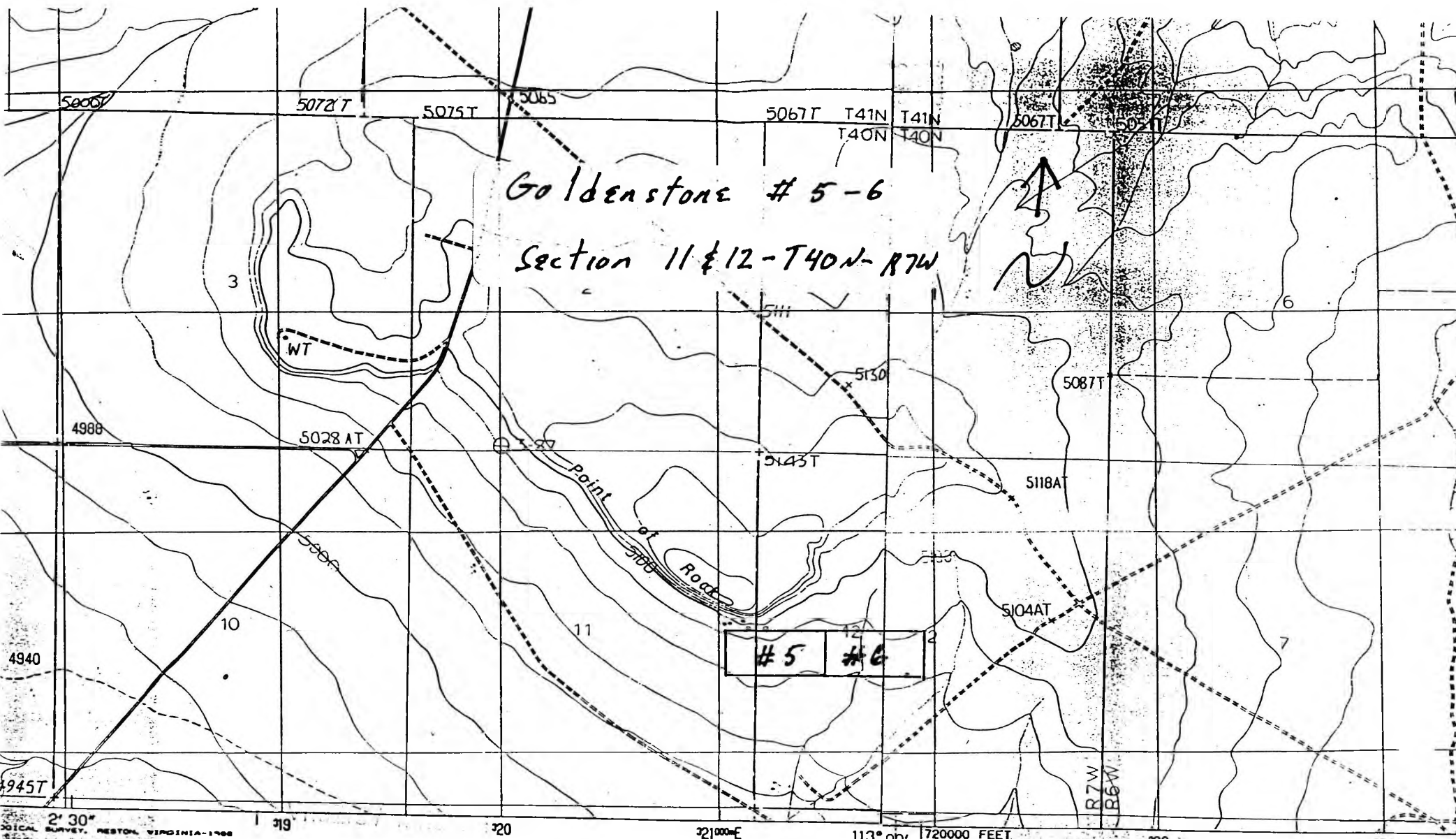
ROAD END

Improved Road

Interstate Route U.S. Route State Route

MOUNTAIN

PRODUCED BY
 CONTROL BY
 COMPILED FROM
 FIELD CHECKED
 PROJECTION
 GRID 100 METERS
 10,000 METERS
 UTM GRID DECL
 1983 MAGNETIC
 VERTICAL
 HORIZONTAL DAT
 To place on th
 move the proj
 (6 meters north



Goldenstone #5-6
Section 11 & 12 - T40N - R7W

#5 #6

2' 30" GEODETIC SURVEY, RESTON, VIRGINIA - 1988



QUADRANGLE LOCATION

ROAD LEGEND

- Improved Road
- Unimproved Road
- Trail

- Interstate Route
- U.S. Route
- State Route

1	2	3	1 Little Creek Mountain
			2 Smithsonian Butte
			3 Hillside
4		5	4 Low Spring Mountain West
			5 Colorado City
			6 White Pockets
			7 White Well
			8 White Well

LOST SPRING MOUNTAIN

PROVISIONAL EDITION 1988

PRODUCED BY THE UNITED STATES GEOLOGICAL SURVEY
 CONTROL BY USGS, NOS/NOAA
 COMPILED FROM AERIAL PHOTOGRAPHS TAKEN 1983
 FIELD CHECKED 1985 MAP EDITED 1988
 PROJECTION TRANSVERSE MERCATOR
 GRID: 1000-METER UNIVERSAL TRANSVERSE MERCATOR ZONE 12
 10,000-FOOT STATE GRID TICKS ARIZONA, WEST ZONE
 UTM GRID DECLINATION 1°10' WEST
 1968 MAGNETIC NORTH DECLINATION 13°30' EAST
 VERTICAL DATUM NATIONAL GEODETIC VERTICAL DATUM OF 1929
 HORIZONTAL DATUM 1927 NORTH AMERICAN DATUM
 To place on the predicted North American Datum of 1983,
 move the projection lines as shown by dashed corner ticks
 (6 meters north and 68 meters east)
 There may be private inholdings within the boundaries of any
 Federal and State Reservations shown on this map

P] Pro
mar
mat
pho

NOTICE OF LOCATION

=====*

NOTICE IS HEREBY GIVEN That the undersigned, having complied with the requirements of SECTION 2324 of the REVISED STATUTES of the United States, and the Local Laws, Customs and Regulations of this District, has located 1500 feet in length by 600 feet in with, on this **GOLDENSTONE #6** Lode, Vein or Deposit Bearing Gold, Silver, Copper, Lead, and other valuable minerals, including Picture Sandstone, situated in the **West 1/2 of Section 12 -Township 40 North - Range 7 West, in the ARIZONA STRIP MINING DISTRICT, MOHAVE COUNTY, State of ARIZONA**, the location being described and marked on the ground as follows, to wit:

Beginning 750 feet West of this location (Discovery) Monument, at the West end center monument, and running
thence South 300 feet to the Southwest corner of monument No. 1;
thence East 1500 feet to Southeast corner of monument No. 2;
thence North 300 feet to East end center monument;
thence North 300 feet to Northeast corner of monument No. 3;
thence West 1500 feet to Northwest corner of monument NO. 4;
thence South 300 feet to place of beginning; including all Dips, Spurs, Angles and variations.


The above described Mining Claim shall be known as the:

" GOLDENSTONE #6"


Located this 20th day of October 2014.

NAMES OF LOCATORS:

Western Hills Rocks and Gems, Inc.
288 West Center
Kanab, Utah 84741
(435) 644-2390


Ken Brown, Secretary.

State of Utah
County of Kane
On the 28 day of Oct. 2014 personally
appeared before me Ken Brown
and acknowledged the foregoing to be
his/her free act and deed before me
My commission expires: 8-24-16
Notary Public: *Cindy Forrester*

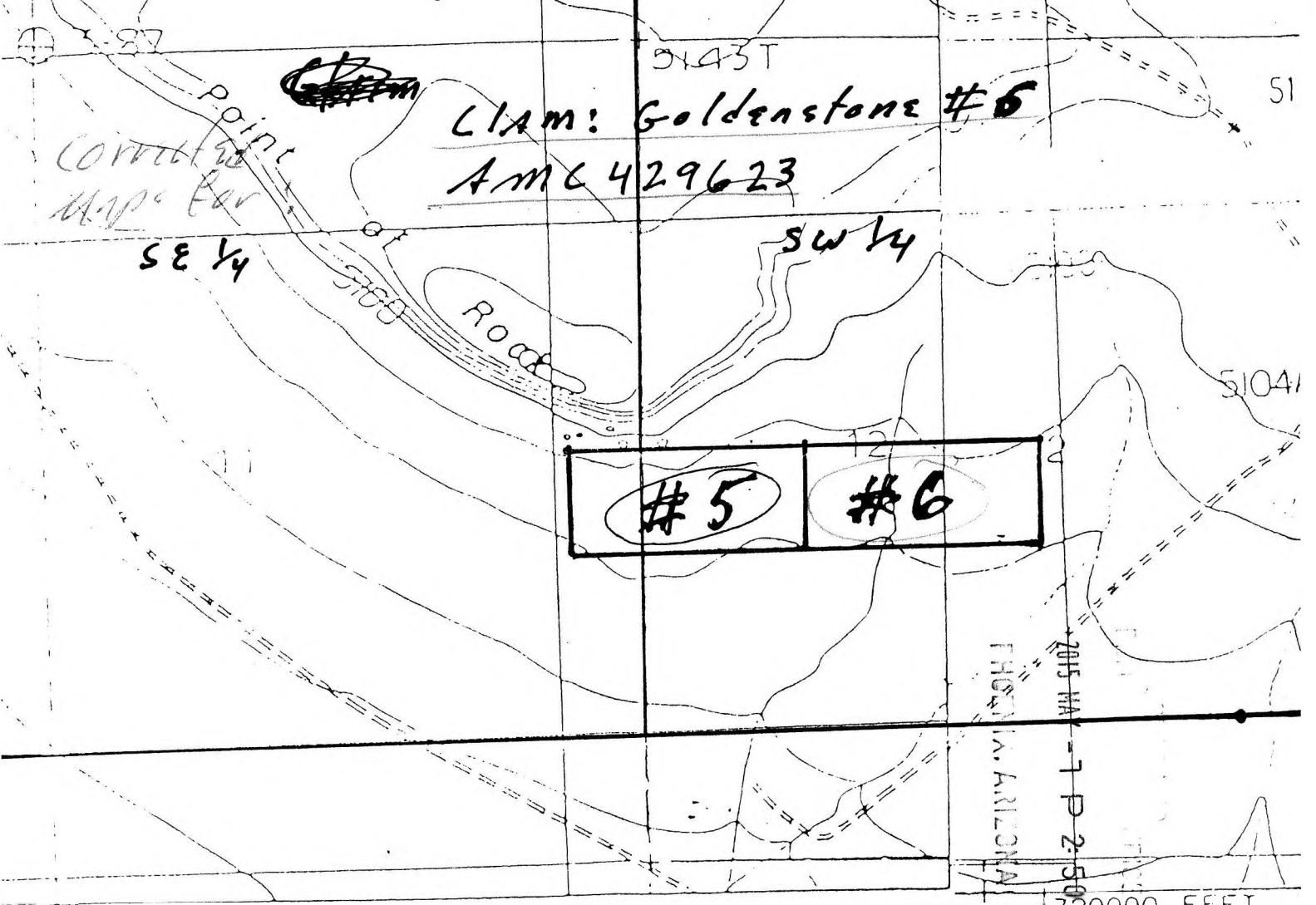


AMC 429623

2014 OCT 30 P 1:59

Section 11-T4-1-R7W

Section 12-140N-R7W



CLAM: Goldenstone #6
 AMC 429623

#5 #6

720 721000E 113° 00' 172000 FEET

ROAD LEGEND

Improved Road

Interstate Route U.S. Route State Route

PRODUCED BY
 CONTROL BY
 COMPILED FROM A
 FIELD CHECKED
 PROJECTION
 GRID: 1000-METER U
 10,000-FOOT S
 UTM GRID DECLI
 1983 MAGNETIC
 VERTICAL DATUM
 HORIZONTAL DAT
 To place on th
 move the proj
 (6 meters north
 there are

MOUNTAIN FAULT

Input Parameters for Geographic Report with Land

System Id = CR

Admin State = AZ

Geo State =

Casetype Begins With

Case Disp Txt = AUTHORIZED, CANCELLED, EXPIRED, PENDING, REJECTED, RELINQUISHED, WITHDRAWN

Mer Twp Rng =

Section =

Mtrs = 14 0400N 0070W 011, 14 0400N 0070W 012, 14 0400N 0070W 999, 14 0410N 0070W 019, 14 0410N 0070W 999

Commodity =

Commodity Txt =

Pending Org =

Pend Org Decode =

Total Rows Returned: 3

RUN TIME: 03:57 PM

UNITED STATES DEPARTMENT OF INTERIOR
BUREAU OF LAND MANAGEMENT
GEOGRAPHIC REPORT WITH LAND
Sorted by Serial Number

RUN DATE: 11/05/2014
Page 1 of 1

Adm State: AZ

Serial Number: AZA 025330
Total Case Acres: 4.900

<u>Casetype</u>	<u>Case Disp</u>	14	0400N	0070W	<u>Sect</u>	<u>Sur Typ</u>	<u>Sur Num</u>	<u>Suff</u>	<u>Subdivision</u>	<u>Act Pend</u>
380913	AUTHORIZED				012	ALIQ			SENW;	

Serial Number: AZA 027949
Total Case Acres: 2.500

<u>Casetype</u>	<u>Case Disp</u>	14	0410N	0070W	<u>Sect</u>	<u>Sur Typ</u>	<u>Sur Num</u>	<u>Suff</u>	<u>Subdivision</u>	<u>Act Pend</u>
380910	AUTHORIZED				019	ALIQ			SENW,NESW;	

Serial Number: AZA 033181
Total Case Acres: 1,280.000

<u>Casetype</u>	<u>Case Disp</u>	14	0400N	0070W	<u>Sect</u>	<u>Sur Typ</u>	<u>Sur Num</u>	<u>Suff</u>	<u>Subdivision</u>	<u>Act Pend</u>
311121	AUTHORIZED				011	ALIQ			ALL;	

PLACE STICKER AT TOP OF ENVELOPE TO THE RIGHT
OF THE RETURN ADDRESS, FOLD AT DOTTED LINE

CERTIFIED MAIL™




7007 0710 0001 5311 8562

W. A. Hills
**Manufacturer and Wholesaler of
"Nature's Most Beautiful Paintings"**

288 West Center • Bountiful, Utah 84741



1000



85004

U.S. POSTAGE
PAID
KANAB, UT
84741
OCT 28, 2014
AMOUNT

\$6.70
00026069-03

2014 OCT 28 10 14 54

Mining Claims

BUREAU OF LAND MANAGEMENT
Arizona State Office
One North Central Avenue, Suite 800
Phoenix, Arizona 85004-4427

Western Hills

Manufacturer, and Wholesaler of "Nature's Most Beautiful Paintings"

5-4-15

Hi. R9Ann

Hope this is what you meant. Let
me know if its not.

R9A

435-689-0158

RECEIVED
MAIL ROOM OFFICE
2015 MAY - 7 P 2:49
PHOENIX, ARIZONA

Western Mills

Manufacturer and Wholesaler of
"Nature's Most Beautiful Paintings"

288 West Center • Kanab, Utah 84741

PROVO UT 846

MAY 2015 PM 2 T



2015 MAY -7 P 2:50

PHOENIX, ARIZONA

ATTN. RE ANN Meyers
B L A - Ariz State office
Mining Claims
One N. Central Ave.
Phoenix, AZ 85004-2203

8500494414

